


Give All Information Completely
Make Required Affidavit
Mail or Deliver Report to:
Conservation Division
State Corporation Commission
212 No. Market
Wichita, Kansas

WELL PLUGGING RECORD

NORTH



Locate well correctly on above
Section Plat

Sheridan County. Sec. 24 Twp. 9 Rge. 26 (E) x (W)
Location as "NE/CNW/SW" or footage from lines SE SE SE
Lease Owner Okmar Oil Co.
Lease Name Corke Well No. #1
Office Address 1130 Wichita Plaza Wichita, Kansas
Character of Well (completed as Oil, Gas or Dry Hole)
Date well completed 19
Application for plugging filed 19
Application for plugging approved 19
Plugging commenced 11-4-68 19
Plugging completed 11-12-68 19
Reason for abandonment of well or producing formation

If a producing well is abandoned, date of last production 19
Was permission obtained from the Conservation Division or its agents before plugging was commenced?

Name of Conservation Agent who supervised plugging of this well W. L. Nichols
Producing formation Depth to top Bottom Total Depth of Well 4131' Feet
Show depth and thickness of all water, oil and gas formations.

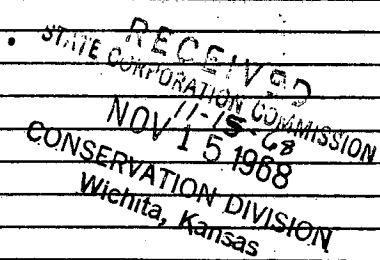
OIL, GAS OR WATER RECORDS

CASING RECORD

FORMATION	CONTENT	FROM	TO	SIZE	PUT IN	PULLED OUT
				4 1/2"	4129'	1353.19'
				8 5/8"	227'	

Describe in detail the manner in which the well was plugged, indicating where the mud fluid was placed and the method or methods used in introducing it into the hole. If cement or other plugs were used, state the character of same and depth placed, from feet to feet for each plug set.

Made bottom hole plug back with sand to 4050'. Mixed and ran 3 sacks cement thru dump bailer.
Squeezed hole with 11 sacks gel and 3 sacks hulls.
70 sacks cement from 1150' to 820'
7 sacks gel from 820' to 220'
20 sacks cement from 220' to 160'
2 sacks gel from 160' to 30'
10 sacks cement from 20' to 0'




(If additional description is necessary, use BACK of this sheet)

Name of Plugging Contractor Southwest Casing Pulling Co.
Address Box 364, Great Bend, Kansas

STATE OF Kansas, COUNTY OF Barton, ss.
Southwest Casing Pulling Co. (employee of owner) or (owner or operator) of the above-described well, being first duly sworn on oath, says: That I have knowledge of the facts, statements, and matters herein contained and the log of the above-described well as filed and that the same are true and correct. So help me God.

(Signature) Sidney D. Miller Pres
Box 364, Great Bend, Kansas (Address)

Subscribed and sworn to before me this 14 day of November, 1968



Wanda C. Spencer Notary Public

CONTRACTOR'S WELL LOG

COMPANY: Okmar Oil Company
 CONTRACTOR: Paine Drilling Co., Inc.
 WELL: Corke # 1
 LOCATION: SE SE SE Section 24-9S-26W
 Sheridan County, Kansas
 COMMENCED: October 12, 1966
 COMPLETED: October 22, 1966

0	227	Sand & Shale
227	620	Shale
620	1800	Sand & Shale
1800	1900	Shale
1900	2040	Sand & Red Bed
2040	2266	Shale
2266	2305	Anhydrite
2305	2640	Shale
2640	3275	Shale & Lime
3275	3320	Lime
3320	3575	Lime & Shale
3575	4130	Lime
4130		Rotary Total Depth

Set 7 inch surface casing @ 227 ft. with 115 sx cement.

Set 4-1/2 inch production casing @ 4129 ft. with 100 sx cement.

We hereby certify that the above is a correct and accurate log of the above mentioned well, as shown on the daily drilling reports.

PAINE DRILLING CO., INC.

BY: *A. J. McCarthy*

Treasurer

Subscribed and sworn to before me this 25th day of October, 1966.

My Commission Expires January 20, 1968

Carroll P. Bell
 Notary Public

RECEIVED
 STATE CORPORATION COMMISSION

OCT 18 1968

CONSERVATION DIVISION
 Wichita, Kansas