

STATE OF KANSAS
STATE CORPORATION COMMISSION

Give All Information Completely
Make Required Affidavit
Mail or Deliver Report to:
Conservation Division
State Corporation Commission
211 No. Broadway
Wichita, Kansas

WELL PLUGGING RECORD

Sheridan County. Sec 18 Twp 9S Rge 26W (E) (W)

Location as "NE/CNW/SW" or footage from lines NE NE NE

Lease Owner Burch Drilling Co., Inc.

Lease Name Transue Well No. 1

Office Address 1011 Union Center, Wichita, Kansas

Character of Well (completed as Oil, Gas or Dry Hole) Dry Hole

Date well completed 4-26-59 19

Application for plugging filed 4-26-59 19

Application for plugging approved 4-26-59 19

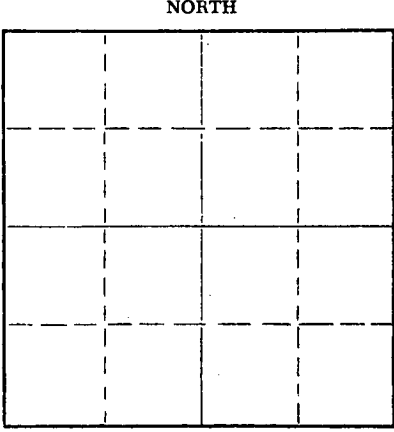
Plugging commenced 4-26-59 19

Plugging completed 4-26-59 19

Reason for abandonment of well or producing formation Dry Hole

If a producing well is abandoned, date of last production 19

Was permission obtained from the Conservation Division or its agents before plugging was commenced?



Locate well correctly on above Section Plat

Name of Conservation Agent who supervised plugging of this well A. L. Fabrdtus

Producing formation _____ Depth to top _____ Bottom _____ Total Depth of Well 4090 Feet

Show depth and thickness of all water, oil and gas formations.

OIL, GAS OR WATER RECORDS

CASING RECORD

FORMATION	CONTENT	FROM	TO	SIZE	PUT IN	PULLED OUT

Describe in detail the manner in which the well was plugged, indicating where the mud fluid was placed and the method or methods used in introducing it into the hole. If cement or other plugs were used, state the character of same and depth placed, from _____ feet to _____ feet for each plug set.

1st plug set at 600' with 20 sacks cement
2nd plug set @ 200' with 15 sacks cement
3rd plug set @ 40' with 10 sacks cement

RECEIVED
STATE CORPORATION COMMISSION
MAY 9 1959

(If additional description is necessary, use BACK of this sheet)

Name of Plugging Contractor Burch Drilling Co., Inc.

Address 1011 Union Center, Wichita, Kansas

STATE OF KANSAS COUNTY OF SEDGWICK, ss.

Earl M. Burch, President (owner or operator) of the above-described well, being first duly sworn on oath, says: That I have knowledge of the facts, statements, and matters herein contained and the log of the above-described well as filed and that the same are true and correct. So help me God.

(Signature) Earl M. Burch
Earl M. Burch, President


(Address)

SUBSCRIBED AND SWORN TO before me this 8th day of May, 19 59

My commission expires March 12, 1963

Shirley Arson
Notary Public.

PLUGGING
FILE SEC. 18 T. 9 R. 264
BOOK PAGE 39 LINE 11



WELL LOG

Burch Drilling Co., Inc.
 # 1 Transue'
 NE NE NE 18-9S-26W
 Sheridan County, Kansas

Set 215' 8 5/8" with 200 sacks
 COMMENCED: 4-17-59
 COMPLETED: 4-26-59
 ELEVATION: 2707' Kelly bushing
 D & A

270 Shale
 2115 Shale & Shells
 2281 Shale
 2330 Anhydrite
 2640 Shale
 3820 Lime & Shale
 4090 Lime

 4090 Rotary Total Depth

	<u>Tops</u>
HEEBNER	3812
TORONTO	3834
LANSING	3853
BASE KANSAS CITY	4074


DST # 1 3880-3890 Open 30 min.
 Recovered 8' mud. All pressures
 were zero.

DST # 2 3902-3930. Open 1 hour.
 Recovered 635' slightly oil and gas
 cut muddy saltwater. IBHP (30min)
 1330#, IFP 0#, FFP 295#, FBHP
 (30 min) 1290#.

DST # 3 3970-4030. Open 30 min.
 Recovered 12' mud. IBHP (30 min)
 970#, IFP 0, FFP 0, FBHP (30 min)
 500 #.


STATE OF KANSAS, COUNTY OF SEDGWICK:

I, Earl M. Burch, President of Burch Drilling Co., Inc. being duly sworn on
 oath, state: That I have knowledge of the facts, statements and matters herein contained
 and that the same are true and correct.


 Earl M. Burch, President

Subscribed and sworn to before me this 8th day of May, 1959.

RECEIVED
 STATE CORPORATION COMMISSION
 MAY 9 1959


 Notary Public

My commission expires: March 12, 1963 AS

PLUGGING
 TWP. SEC. 48 T. 9 R. 26W
 BOOK PAGE 37 LINE 11

