


STATE OF KANSAS
STATE CORPORATION COMMISSION

Form CP-4

Give All Information Completely
Make Required Affidavit
Mail or Deliver Report to:
Conservation Division
State Corporation Commission
P. O. Box 17027
Wichita, Kansas 67217
NORTH

WELL PLUGGING RECORD



Locate well correctly on above
Section Plat

Sheridan County. Sec. 19 Twp. 9S Rge. (E) 27 (W)
Location as "NE/CNW/SW" or footage from lines SW SW NW
Lease Owner Zenith Drilling Corporation, Inc.
Lease Name Haffner Well No. 2
Office Address 200 West Douglas, Wichita, Kansas 67202
Character of Well (completed as Oil, Gas or Dry Hole) Dry Hole
Date well completed Sept. 21 1974
Application for plugging filed Sept. 21 1974
Application for plugging approved Sept. 21 1974
Plugging commenced Sept. 21 1974
Plugging completed Sept. 21 1974
Reason for abandonment of well or producing formation D & A

If a producing well is abandoned, date of last production 19
Was permission obtained from the Conservation Division or its agents before plugging was commenced? Bill Nichols Yes

Name of Conservation Agent who supervised plugging of this well Bill Nichols
Producing formation _____ Depth to top _____ Bottom _____ Total Depth of Well 4135 Feet
Show depth and thickness of all water, oil and gas formations.


OIL, GAS OR WATER RECORDS

CASING RECORD

FORMATION	CONTENT	FROM	TO	SIZE	PUT IN	PULLED OUT
				8 5/8"	260'	None

Describe in detail the manner in which the well was plugged, indicating where the mud fluid was placed and the method or methods used in introducing it into the hole. If cement or other plugs were used, state the character of same and depth placed, from _____ feet to _____ feet for each plug set.

1st plug @ 4000' w/50 sx
2nd plug @ 1400' w/70 sx
3rd plug @ 275' w/20 sx




(If additional description is necessary, use BACK of this sheet)

Name of Plugging Contractor Halliburton
Address 410 Union Center, Wichita, Kansas 67202

STATE OF Kansas COUNTY OF Sedgwick, ss.

James R. Daniels (employee of owner) or ~~(owner)~~ of the above-described well, being first duly sworn on oath, says: That I have knowledge of the facts, statements, and matters herein contained and the log of the above-described well as filed and that the same are true and correct. So help me God.

(Signature) James R. Daniels
617 Union Center, Wichita, Kansas 67202
(Address)




Subscribed and sworn to before me this 4th day of October, 1974
BARBARA COLE, Notary Public
My Commission Expires Sept. 5, 1976
Notary Public.

WELL LOG

COMPANY Zenith Drilling Corporation, Inc.
 FARM Haffner NO. 2
 RIG. NO. 16
 TOTAL DEPTH 4135'
 COMM. 9-13-74 COMP. 9-21-74
 CONTRACTOR Murfin Drilling Company

SEC. 19 T. 9S R. 27W
 LOC. SW SW NW

COUNTY Sheridan
 KANSAS



CASING
 20 10
 15 8 5/8" @ 260' w/175 SX
 12 6
 13 5

ELEVATION
 PRODUCTION D & A

FIGURES INDICATE BOTTOM OF FORMATIONS


225	Surface soil & sand
340	Shale
1920	Shale & sand
2358	Shale
2398	Anhydrite
3060	Shale
3877	Lime & shale
4135	Lime
4135	TD

RECEIVED
 STATE CORPORATION COMMISSION
 OCT 7 1974
 CONSERVATION DIVISION
 Wichita, Kansas

State of Kansas }
 County of Sedgwick } ss:

I, James R. Daniels of the Murfin Drilling Company

do hereby certify that the above and foregoing is a true and correct copy of the log of the Haffner #2 well.



Subscribed and sworn to before me this 4th day of October 19 74

BARBARA COLE, Notary Public
 My Commission Expires: My Commission Expires Sept. 5, 1976

James R. Daniels
Barbara Cole
 NOTARY PUBLIC