

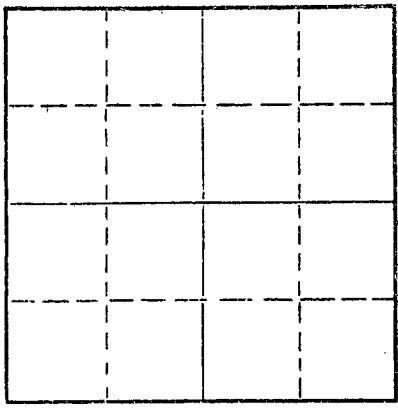
15-179-20344-0000

STATE OF KANSAS
STATE CORPORATION COMMISSION

Form CP-4

Give All Information Completely
Make Required Affidavit
Mail or Deliver Report to:
Conservation Division
State Corporation Commission
P. O. Box 17027
Wichita, Kansas 67217
NORTH

WELL PLUGGING RECORD



Sheridan County, Sec. 19 Twp. 9 Rge. (E) 27 (W)
Location as "NE/CNW/SW" or footage from lines NW SW
Lease Owner Zenith Drilling Corporation, Inc.
Lease Name Haffner "B" Well No. 1
Office Address 200 West Douglas, Wichita, Kansas
Character of Well (completed as Oil, Gas or Dry Hole) Dry Hole
Date well completed July 3 1973
Application for plugging filed July 3 1973
Application for plugging approved July 3 1973
Plugging commenced July 3 1973
Plugging completed July 4 1973
Reason for abandonment of well or producing formation Dry Hole

If a producing well is abandoned, date of last production 19
Was permission obtained from the Conservation Division or its agents before plugging was commenced? Yes

Name of Conservation Agent who supervised plugging of this well Bill Nichols
Producing formation _____ Depth to top _____ Bottom _____ Total Depth of Well 4150 Feet
Show depth and thickness of all water, oil and gas formations.

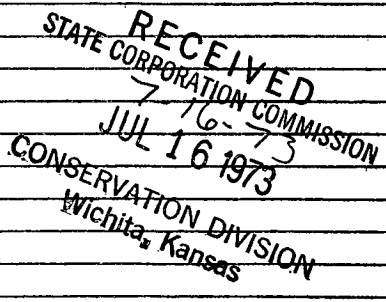
OIL, GAS OR WATER RECORDS

CASING RECORD

FORMATION	CONTENT	FROM	TO	SIZE	PUT IN	PULLED OUT
				8 5/8"	260'	None

Describe in detail the manner in which the well was plugged, indicating where the mud fluid was placed and the method or methods used in introducing it into the hole. If cement or other plugs were used, state the character of same and depth placed, from _____ feet to _____ feet for each plug set.

1st plug @ 1475' w/110 sx
2nd plug @ 275' w/30 sx
3rd plug @ 40' w/10 sx



(If additional description is necessary, use BACK of this sheet)


Name of Plugging Contractor Halliburton Services
Address P.O. Box 339, Hays, Kansas

STATE OF Kansas, COUNTY OF Sedgwick, ss.
James R. Daniels (employee of owner) or (owner or operator) of the above-described

well, being first duly sworn on oath, says: That I have knowledge of the facts, statements, and matters herein contained and the log of the above-described well as filed and that the same are true and correct. So help me God.

(Signature) James R. Daniels
617 Union Center, Wichita, Kansas
(Address)

Subscribed and Sworn to before me this 13th day of July, 1973



BARBARA COLE, Notary Public
My Commission Expires Sept. 5, 1978

Notary Public.

WELL LOG

COMPANY ZENITH DRILLING CORPORATION, INC.

SEC. 19 T. 9 R. 27W
LOC. NW SW

FARM HAFFNER "B" NO. 1

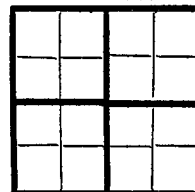
RIG. NO. 15

TOTAL DEPTH 4150'

COMM. 6-27-73

COMP. 7-3-73

COUNTY Sheridan
KANSAS



CONTRACTOR Murfin Drilling Company

CASING

20	10
15	8 5/8" @ 260' w/175 sx
12	6
13	5

ELEVATION

PRODUCTION D & A

FIGURES INDICATE BOTTOM OF FORMATIONS

230	Surface dirt & sand
1230	Shale
1735	Shale - sand
2165	Shale & red bed
2364	Shale
2398	Anhydrite
3360	Lime - shale
4150	Lime
4150	TD

RECEIVED
STATE CORPORATION COMMISSION


JUL 16 1973

CONSERVATION DIVISION
Wichita, Kansas

State of Kansas
County of Sedgwick } ss:

I, James R. Daniels of the Murfin Drilling Company

do hereby state that the above and foregoing is a true and correct copy of the log of the Haffner "B" #1 well.



Subscribed and sworn to before me this 13th day of July 19 73

James R. Daniels

BARBARA COLE, Notary Public
My Commission Expires: My Commission Expires Sept. 5, 1976

Barbara Cole
NOTARY PUBLIC