


STATE OF KANSAS  
STATE CORPORATION COMMISSION

15-8179-05203-00-00 Form CP-4

WELL PLUGGING RECORD

Give All Information Completely  
Make Required Affidavit  
Mail or Deliver Report to:  
Conservation Division  
State Corporation Commission  
212 No. Market  
Wichita, Kansas

NORTH



Locate well correctly on above  
Section Plat

Sheridan County. Sec. 17 Twp. 9 Rge. 26 (E) W (W)  
Location as "NE/CNW/SW" or footage from lines W/2 NE NW  
Lease Owner M. J. Bove Operating Co.  
Lease Name Richards Well No. 3  
Office Address 754 East Wichita Ave., Russell, Kansas  
Character of Well (completed as Oil, Gas or Dry Hole) Oil  
Date well completed Jan 2, 19 59  
Application for plugging filed Dec. 16, 19 68  
Application for plugging approved Dec. 20, 19 68  
Plugging commenced Dec. 26, 19 68  
Plugging completed Dec. 30, 19 68  
Reason for abandonment of well or producing formation  
Decline to uneconomic Prod. level.  
If a producing well is abandoned, date of last production 12-15 19 67  
Was permission obtained from the Conservation Division or its agents before plugging was com-  
menced? yes

Name of Conservation Agent who supervised plugging of this well W. L. Nichols  
Producing formation L-K. C. Depth to top 3838 Bottom 4060 Total Depth of Well 4060 Feet  
Show depth and thickness of all water, oil and gas formations.

OIL, GAS OR WATER RECORDS

CASING RECORD

FORMATION	CONTENT	FROM	TO	SIZE	PUT IN	PULLED OUT
L-K. C.	Oil	3875	4037	8 5/8	309	none
				5 1/2	4030	1050

Describe in detail the manner in which the well was plugged, indicating where the mud fluid was placed and the method or methods used in introducing it into the hole. If cement or other plugs were used, state the character of same and depth placed, from 4060 feet to surface feet for each plug set.

Sanded from 4060 to 3750' with sand and chat. Dumped 5 sacks  
cement. Shot pipe at 1050' & pulled from hole. pumped 5 sacks  
hulls, 4 sacks Gel. with 100 sacks 50/50 Pozmix, 20 sacks mud, 20  
sacks cement, 6 sacks hud and 10 sacks cement to top of surface  
casing.


RECEIVED  
STATE CORPORATION COMMISSION  
JAN 7 1969  
CONSERVATION DIVISION  
Wichita, Kansas

Name of Plugging Contractor Barnes & Sons (If additional description is necessary, use BACK of this sheet)  
Address Russell, Kansas

STATE OF Kansas, COUNTY OF Russell, ss.  
E. T. Druke (employee of owner) or (owner or operator) of the above-described well, being first duly sworn on oath, says: That I have knowledge of the facts, statements, and matters herein contained and the log of the above-described well as filed and that the same are true and correct. So help me God.

(Signature) [Signature]  
754 E. Wichita, Russell, Kansas  
(Address)

SUBSCRIBED AND SWORN to before me this 3rd day of January, 19 69



My commission expires January 5, 1969

[Signature]  
Ruth & Miller, Notary Public.

15-179-05603-00-00  
WELL LOG BUREAU—KANSAS GEOLOGICAL SOCIETY  
508 East Murdock, Wichita, Kansas


COPY

Company SAUVAGE DRILLING CO.  
Farm Richards No. 3

SEC. 17 T. 9 R.26W  
C W/2 NE NW

Total Depth. 4060'  
Comm. 9-22-58 Comp. 1-2-59  
Shot or Treated.  
Contractor. Sauvage Drlg.  
Issued. 5-6-61

County Sheridan  
KANSAS



CASING:  
8" 309'  
5" 4030'

Elevation. 2697'

Production. 120 BOPD

Figures Indicate Bottom of Formations.

COMPLETE DRILLERS LOG NOT AVAILABLE:

TOPS: SCOUT	
Heebner	3795
Toronto	3819
Kansas City	3838
Total Depth	4060

RECEIVED  
STATE CORPORATION COMMISSION  
DEC 20 1968  
CONSERVATION DIVISION  
Wichita, Kansas