


STATE OF KANSAS
STATE CORPORATION COMMISSION

Form CP-4

Give All Information Completely
Make Required Affidavit
Mail or Deliver Report to:
Conservation Division
State Corporation Commission
P. O. Box 17027
Wichita, Kansas 67217
NORTH

WELL PLUGGING RECORD



Locate well correctly on above
Section Plat

Sheridan County, Sec. 7 Twp. 9S Rge. 28W (E) (W)
Location as "NE/CNWSW" or footage from lines NE SE NE
Lease Owner Rains & Williamson Oil Co., Inc.
Lease Name Shaw Well No. 1
Office Address 435 Page Court, 220 W. Douglas, Wichita, Kansas 67202
Character of Well (completed as Oil, Gas or Dry Hole) Dry Hole
Date well completed 8-23-73 19
Application for plugging filed 8-22-73 19
Application for plugging approved 8-22-73 19
Plugging commenced 8-22-73 19
Plugging completed 8-23-73 19
Reason for abandonment of well or producing formation commercial quantities of oil not found
If a producing well is abandoned, date of last production 19
Was permission obtained from the Conservation Division or its agents before plugging was commenced? yes

Name of Conservation Agent who supervised plugging of this well Leo Massey - Hays, Kansas
Producing formation _____ Depth to top _____ Bottom _____ Total Depth of Well 4180 Feet
Show depth and thickness of all water, oil and gas formations.

OIL, GAS OR WATER RECORDS

CASING RECORD

FORMATION	CONTENT	FROM	TO	SIZE	PUT IN	PULLED OUT
				8 5/8"	284'	

Describe in detail the manner in which the well was plugged, indicating where the mud fluid was placed and the method or methods used in introducing it into the hole. If cement or other plugs were used, state the character of same and depth placed, from _____ feet to _____ feet for each plug set.

First plug at 1400' w/ 70 sacks
2nd plug at 300' w/ 20 sacks
Top plug at 40' w/ 10 sacks

RECEIVED
STATE CORPORATION COMMISSION
8-28-73
AUG 28 1973
CONSERVATION DIVISION
Wichita, Kansas

(If additional description is necessary, use BACK of this sheet)
Name of Plugging Contractor Rains & Williamson Oil Co., Inc.
Address 435 Page Court, 220 W. Douglas, Wichita, Kansas 67202

STATE OF KANSAS, COUNTY OF SEDGWICK, ss.
Wilson Rains, President of Rains & Williamson Oil Co., Inc. (employee or owner) or (owner or operator) of the above-described well, being first duly sworn on oath, says: That I have knowledge of the facts, statements, and matters herein contained and the log of the above-described well as filed and that the same are true and correct. So help me God.

(Signature) Wilson Rains
435 Page Court, 220 W. Douglas, Wichita, Kansas 67202
(Address)

Subscribed and sworn to before me this 27th day of August, 1973

October 4, 1975

Juanita M. Green
Juanita M. Green
Notary Public.



WELL LOG

15-179-20361-0000

COMPANY Rains & Williamson Oil Co., Inc.

SEC. 7 T. 9S R. 28W

FARM Shaw NO. 1


LOC. NE SE NE

RIG. NO. 1

TOTAL DEPTH 4180'

COUNTY Sheridan KANSAS

COMM. 8-11-73 COMP. 8-23-73



CONTRACTOR Rains & Williamson Oil Co., Inc.

CASINO

20 10
15 8 5/8" @ 284' w/ 170 sx. common, 2% gel, 3% cc. ELEVATION 2797 KB
12 6
13 5 PRODUCTION D & A

FIGURES INDICATE BOTTOM OF FORMATIONS


Surface Clay and Sand	135
Sand and Shale	290
Shale	1700
Sand	1790
Shale and Sand	2075
Sand	2205
Red Bed and Shale	2315
Shale	2414
Anhydrite	2455
Shale	2935
Lime and Shale	3105
Shale and Lime	3460
Lime and Shale	3750
Lime	4180
<u>Rotary Total Depth</u>	<u>4180</u>

RECEIVED
STATE CORPORATION COMMISSION
AUG 28 1973
CONSERVATION DIVISION
Wichita, Kansas

State of KANSAS
County of SEDGWICK ss:

I, Wilson Rains, President of the Rains & Williamson Oil Co., Inc. Company

upon oath state that the above and foregoing is a true and correct copy of the log of the Shaw #1 well.



Wilson Rains
WILSON RAINS

Subscribed and sworn to before me this 27th day of August 19 73

Juanita M. Green
NOTARY PUBLIC
Juanita M. Green

My Commission Expires: October 4, 1975