

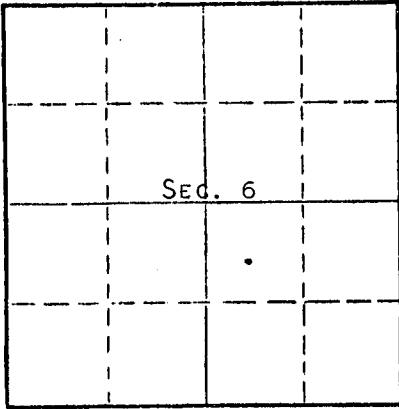
STATE OF KANSAS
STATE CORPORATION COMMISSION

Form CP-4

Give All Information Completely
Make Required Affidavit
Mail or Deliver Report to:
Conservation Division
State Corporation Commission
212 No. Market
Wichita, Kansas

WELL PLUGGING RECORD

NORTH



Locate well correctly on above
Section Plat

SHERIDAN County, Sec. 6 Twp. 9s Rge. 28 (E) (W)
Location as "NE/CNWxSWx" or footage from lines C NW SE
Lease Owner PETROLEUM, INC.
Lease Name MOSIER Well No. 1
Office Address R.R. #2, GREAT BEND, KANSAS
Character of Well (completed as Oil, Gas or Dry Hole) DRY HOLE
Date well completed MARCH 24 1968
Application for plugging filed MARCH 24 1968
Application for plugging approved MARCH 24 1968
Plugging commenced MARCH 24 1968
Plugging completed MARCH 24 1968
Reason for abandonment of well or producing formation NO PRODUCIBLE ZONE

If a producing well is abandoned, date of last production NONE 19
Was permission obtained from the Conservation Division or its agents before plugging was commenced? YES

Name of Conservation Agent who supervised plugging of this well W. L. NICHOLS
Producing formation _____ Depth to top _____ Bottom _____ Total Depth of Well 4075' Feet
Show depth and thickness of all water, oil and gas formations.

OIL, GAS OR WATER RECORDS

CASING RECORD

FORMATION	CONTENT	FROM	TO	SIZE	PUT IN	PULLED OUT
				8-5/8"	179'	NONE

Describe in detail the manner in which the well was plugged, indicating where the mud fluid was placed and the method or methods used in introducing it into the hole. If cement or other plugs were used, state the character of same and depth placed, from _____ feet to _____ feet for each plug set.

MUD TO 1450', 85 SACKS CEMENT. MUD TO 215', 20 SACKS CEMENT. MUD TO 40', BRIDGE TO HOLD KELLY AND 10 SACKS CEMENT TO BASE OF WELL CELLAR.

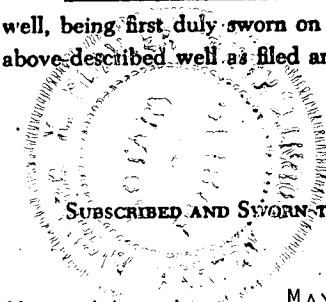
RECEIVED
STATE CORPORATION COMMISSION
APR 12 1968
CONSERVATION DIVISION
Wichita, Kansas

(If additional description is necessary, use BACK of this sheet)
Name of Plugging Contractor GARVEY DRILLING COMPANY
Address R.R. #2, GREAT BEND, KANSAS

STATE OF KANSAS, COUNTY OF BARTON, ss.
MONTE CHADD (employee of owner) or (owner or operator) of the above-described well, being first duly sworn on oath, says: That I have knowledge of the facts, statements, and matters herein contained and the log of the above-described well as filed and that the same are true and correct. So help me God. MONTE CHADD, DIST. PROD. SUPT.

(Signature) *Monte Chadd*
R.R. #2, GREAT BEND, KANSAS (Address)

SUBSCRIBED AND SWORN to before me this 11 day of APRIL, 19 68



Richard H. Dumber
Notary Public.

My commission expires MAY 28, 1969

WELL LOG

COMPANY Petroleum, Inc.

SEC. 6 T. 9S R. 28W

FARM Mosier NO. 1

LOC. NW SE


TOTAL DEPTH 4075'

COUNTY Sheridan

COMM. 3-16-68 COMP. 3-24-68

CONTRACTOR Garvey Drilling Company

CASING 8 5/8" @ 179' w/150 sx



ELEVATION 2696' DF

PRODUCTION D & A

FIGURES INDICATE BOTTOM OF FORMATIONS

- 845' Shale
- 1590' Shale and Shells
- 1900' Shale and Sand Streaks
- 1910' Shale
- 2095' Sand
- 2311' Shale
- 2348' Anhydrite
- 2541' Shale and Lime Streaks
- 2845' Shale
- 3596' Lime and Shale
- 3871' Lime
- 3985' Lime and Shale
- 4075' Lime
- 4075' RTD

RECEIVED
 STATE CORPORATION COMMISSION
 APR 12 1968
 CONSERVATION DIVISION
 Wichita, Kansas

State of Kansas }
 County of Barton } SS

I, Sam N. Stephens of Garvey Drilling Company

upon oath state the above and foregoing is a true and correct copy of the log of the Mosier No. 1 well.

Sam N. Stephens

Subscribed and sworn to before me this 9th day of April 19 68

My Commission Expires: November 5th, 1969

Richard H. Doy
 NOTARY PUBLIC