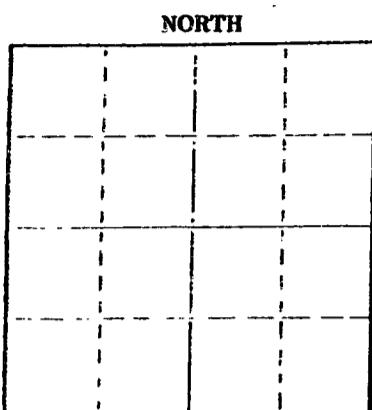


STATE OF KANSAS
STATE CORPORATION COMMISSION
CONSERVATION DIVISION
P. O. BOX 17027
WICHITA, KANSAS 67217

FORM CP-4

WELL PLUGGING RECORD

Sheridan County. Sec. 24 Twp. 9S Rge. (E) 28 (W)
Location as "NE/CNW&SW2" or footage from lines 150' NE of SE SW NE
Lease Owner Zenith Drilling Corporation, Inc.
Lease Name Ochs Well No. 2
Office Address 200 West Douglas, Wichita, Kansas 67202
Character of Well (completed as Oil, Gas or Dry Hole) Dry Hole
Date well completed Sept. 11 1974
Application for plugging filed Sept. 11 1974
Application for plugging approved Sept. 11 1974
Plugging commenced Sept. 12 1974
Plugging completed Sept. 12 1974
Reason for abandonment of well or producing formation Dry Hole



If a producing well is abandoned, date of last production 19
Was permission obtained from the Conservation Division or its agents before plugging was commenced? Yes

Name of Conservation Agent who supervised plugging of this well Bill Nichols
Producing formation Depth to top Bottom Total Depth of Well 4155 feet
Show depth and thickness of all water, oil and gas formations.

OIL, GAS OR WATER RECORDS

CASING RECORD

FORMATION	CONTENT	FROM	TO	SIZE	FUT IN	PULLED OUT
				8 5/8"	253'	None

Describe in detail the manner in which the well was plugged, indicating where the mud fluid was placed and the method or methods used in introducing it into the hole. If cement or other plugs were used, state the character of same and depth placed, from feet to feet for each plug set.

- 1st plug @ 1450' w/70 sx
- 2nd plug @ 275' w/20 sx
- 3rd plug @ 40' w/10 sx

RECEIVED
STATE CORPORATION COMMISSION
10-3-74
OCT 3 1974
CONSERVATION DIVISION
Wichita, Kansas

Name of Plugging Contractor Halliburton
Address 410 Union Center, Wichita, Kansas

STATE OF Kansas COUNTY OF Sedgwick ss.
James R. Daniels


(employee of owner) or ~~owner or operator~~ of the above-described well, being first duly sworn on oath, says: That I have knowledge of the facts, statements, and matters herein contained and the log of the above-described well as filed and that the same are true and correct. So help me God.

(Signature) [Signature]
617 Union Center, Wichita, Kansas 67202
(Address)

SUBSCRIBED AND SWORN TO before me this 1st day of October, 1974

BARBARA COLE, Notary Public
My Commission Expires Sept. 5, 1976

[Signature]
Notary Public.



WELL LOG

COMPANY Zenith Drilling Corporation, Inc.

SEC. 24 T. 9S R. 28W
LOC. 150' NE of SE SW NE

FARM Ochs NO. 2


RIG. NO. 16

TOTAL DEPTH 4155'

COMM. 8-31-74

COMP. 9-12-74

COUNTY Sheridan
KANSAS



CONTRACTOR Murfin Drilling Company

CASING	
20	10
15	5/8" @ 253' w/150 sx
12	6
13	5

ELEVATION

PRODUCTION D & A

FIGURES INDICATE BOTTOM OF FORMATIONS

210	Surface soil & sand
253	Blue shale
1830	Shale
2300	Shale - red bed
2365	Shale
2400	Anhydrite
2840	Shale
3580	Lime - shale
4155	Lime
4155	TD

RECEIVED
STATE CORPORATION COMMISSION
OCT 3 1974
CONSERVATION DIVISION
Wichita, Kansas

State of Kansas }
County of Sedgwick } ss:

I, James R. Daniels of the Murfin Drilling Company

do hereby state that the above and foregoing is a true and correct copy of the log of the Ochs #2 well.



Subscribed and sworn to before me this 1st day of October 19 74

BARBARA COLE, Notary Public
My Commission Expires Sept. 5, 1976

James R. Daniels
Barbara Cole
NOTARY PUBLIC