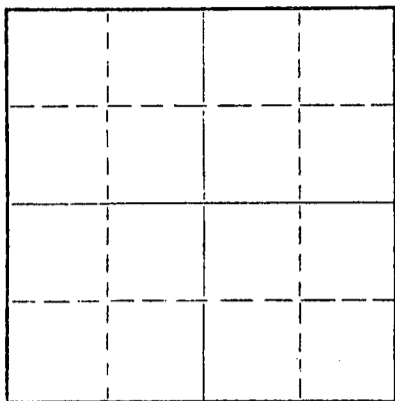


STATE OF KANSAS  
 STATE CORPORATION COMMISSION

Give All Information Completely  
 Make Required Affidavit  
 Mail or Deliver Report to:  
 Conservation Division  
 State Corporation Commission  
 212 No. Market  
 Wichita, Kansas

WELL PLUGGING RECORD

NORTH



Sheridan County, Sec. 24 Twp. 9S Rge. 26 (E) W (W)  
 Location as "NE/CNW/SW" or footage from lines 440' FEL & 2200' FNL  
 Lease Owner Petroleum Management, Inc.  
 Lease Name Corke Well No. 1  
 Office Address 1515 Wichita Plaza Bldg. - Wichita, Kansas  
 Character of Well (completed as Oil, Gas or Dry Hole) D & A  
 Date well completed July 10 19 68  
 Application for plugging filed July 10 19 68  
 Application for plugging approved July 10 19 68  
 Plugging commenced July 10 19 68  
 Plugging completed July 10 19 68  
 Reason for abandonment of well or producing formation D & A

If a producing well is abandoned, date of last production 19  
 Was permission obtained from the Conservation Division or its agents before plugging was commenced? Yes

Name of Conservation Agent who supervised plugging of this well W.L. Nichols  
 Producing formation \_\_\_\_\_ Depth to top \_\_\_\_\_ Bottom \_\_\_\_\_ Total Depth of Well 4150 Feet  
 Show depth and thickness of all water, oil and gas formations.

OIL, GAS OR WATER RECORDS

CASING RECORD

FORMATION	CONTENT	FROM	TO	SIZE	PUT IN	PULLED OUT
				8 5/8"	208.50'	-0-

Describe in detail the manner in which the well was plugged, indicating where the mud fluid was placed and the method or methods used in introducing it into the hole. If cement or other plugs were used, state the character of same and depth placed, from \_\_\_\_\_ feet to \_\_\_\_\_ feet for each plug set.

Plug @ 225' w/20 sx cem  
 Plug @ 40' w/1 hull 10  
 sx cem. 2 sx cem in rat  
 hole

RECEIVED  
 STATE CORPORATION COMMISSION  
 7-17-68  
 JUL 17 1968  
 CONSERVATION DIVISION  
 Wichita, Kansas

(If additional description is necessary, use BACK of this sheet)  
 Name of Plugging Contractor Red Tiger Drilling Company  
 Address 1720 Wichita Plaza Bldg. - Wichita, Kansas


STATE OF KANSAS, COUNTY OF SEDGWICK, ss.  
Harold R. Martin (employee of owner) or (owner or operator) of the above-described well, being first duly sworn on oath, says: That I have knowledge of the facts, statements, and matters herein contained and the log of the above-described well as filed and that the same are true and correct. So help me God.

(Signature) Harold R. Martin  
1720 Wichita Plaza - Wichita, Kansas  
 (Address)

SUBSCRIBED AND SWORN TO before me this 12th day of July, 19 68

My commission expires 3-22-71

Betty M. Madoney Notary Public.



DRILLERS LOG

No. 1 Corke

CASING RECORD:	COMPANY:	Petroleum Management, Inc.	DESCRIPTION:
8 5/8" @ 208.50' w/165 sx cement	CONTRACTOR:	Red Tiger Drilling Company	440' FEL & 2200' FNL of 24-9S-26W Sheridan Co., Kansas
TOTAL DEPTH: 4150'	COMMENCED:	July 1, 1968	
	COMPLETED:	July 10, 1968	

ELEVATION:

<u>FORMATION</u>	<u>FROM</u>	<u>TO</u>	<u>REMARKS</u>
Shale and sand	0	1410	
Shale	1410	1760	
Blaine - Anhydrite	1760	1797	
Shale	1787	2005	
Sand	2005	2067	
Shale	2067	2310	
Anhydrite	2310	2348	
Shale	2348	2805	
Shale and lime	2805	3530	
Lime	3530	3850	
Lime and shale	3850	3920	
Lime	3920	4150	


I certify that this is a true and correct copy of the above log to the best of my knowledge.

RED TIGER DRILLING COMPANY

*Harold R. Martin*  
 \_\_\_\_\_  
 Harold R. Martin

Subscribed and sworn to before me this 11th day of July, 1968.

*Betty M. Maloney*  
 \_\_\_\_\_  
 Notary Public



My Commission Expires:  
3-22-71