

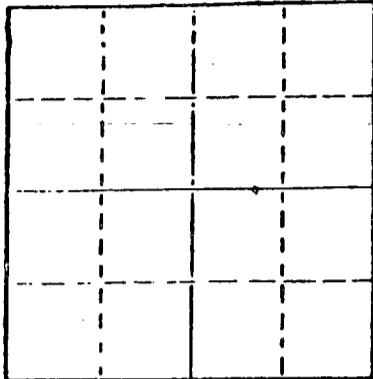
STATE OF KANSAS
STATE CORPORATION COMMISSION

WELL PLUGGING RECORD

Give All Information Completely
Make Required Affidavit
Mail or Deliver Report to
Conservation Division
State Corporation Comm.
245 North Water
Wichita, KS 67202

Sheridan County, Sec. 24 Twp. 9S Rge. 26 xE/W
Location as "NE/CNW $\frac{1}{4}$ SW $\frac{1}{4}$ " or footage from lines

100' W of C SE NE SE
Lease Owner A. Scott Ritchie
Lease Name CORKE Well No. "A" #1
Office Address Suite 950, 125 N. Market, Wichita, KS 67202
Character of Well (Completed as Oil, Gas or Dry Hole)
Dry Hole



Locate well correctly on above
Section Plat

Date Well completed June 29 1978
Application for plugging filed June 29 1978
Application for plugging approved June 29 1978
Plugging commenced June 29 1978
Plugging completed June 29 1978
Reason for abandonment of well or producing formation

If a producing well is abandoned, date of last production 19

Was permission obtained from the Conservation Division or its agents before plugging was commenced? yes

Name of Conservation Agent who supervised plugging of this well Gilbert Balthazor
Producing formation Depth to top Bottom Total Depth of Well 4140'
Show depth and thickness of all water, oil and gas formations.

OIL, GAS OR WATER RECORDS

CASING RECORD

FORMATION	CONTENT	FROM	TO	SIZE	PUT IN	PULLED OUT
				8-5/8"	211'	----

Describe in detail the manner in which the well was plugged, indicating where the mud fluid was placed and the method or methods used in introducing it into the hold. If cement or other plugs were used, state the character of same and depth placed, from feet to feet for each plug set.

1st plug @ 1200' w/70 sx, 50-50 posmix, 6% gel
2nd plug @ 200' w/20 sx, 50-50 posmix, 6% gel
3rd plug @ 40' w/10 sx, 50-50 posmix, 6% gel

(If additional description is necessary, use BACK of this sheet)

Name of Plugging Contractor Murfin Drilling Company

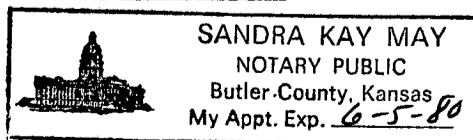
STATE OF KANSAS COUNTY OF SEDGWICK, ss.
Wm. S. Shropshire of Murfin Drilling Company (employee of owner) or (owner or operator) of the above-described well, being first duly sworn on oath, says: That I have knowledge of the facts, statements, and matters herein contained and the log of the above-described well as filed and that the same are true and correct. So help me God.

(Signature) *Wm. S. Shropshire*
Wm. S. Shropshire, Asst. Gen. Mgr.
617 Union Center, Wichita, KS 67202
(Address)

SUBSCRIBED AND SWORN TO before me this 11th day of July, 1978

My commission expires

Sandra Kay May
Sandra Kay May, Notary Public.
STATE CORPORATION COMMISSION



7-13-78
JUL 13 1978

CONSERVATION DIVISION
Wichita, Kansas

WELL LOG

COMPANY A. Scott Ritchie

SEC. 24 T. 9S R. 26W
LOC. 100' W of CSE NE SE

FARM CORKE NO. "A" #1


RIG. NO. 16

TOTAL DEPTH 4140'

COMM. June 23, 1978

COMP. June 29, 1978

COUNTY Sheridan
KANSAS



CONTRACTOR Murfin Drilling Company

CASING

20	10
15	8 -5/8" @ 211' w/180 sx.
12	6
13	5

ELEVATION

PRODUCTION

FIGURES INDICATE BOTTOM OF FORMATIONS

35'	Surface soil
170'	Sand
180'	Clay
212'	Shale (Blue)
525'	Shale & Sand
1880'	Sand & Shale
2050'	"Cedar Hills" Sands
2272'	Sand & Shale
2315'	Anhydrite
2640'	Sand & Shale
3135'	Shale & Sand
3530'	Shale
3680'	Shale & Lime
3865'	Lime & Shale
4010'	Shale & Lime
4070'	Lime & Shale
4140'	Shale & Lime RTD

RECEIVED
STATE CORPORATION COMMISSION
JUL 13 1978
CONSERVATION DIVISION
Wichita, Kansas

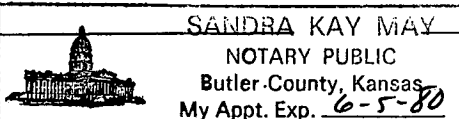
State of KANSAS
County of SEDGWICK } ss:

I, Wm. S. Shropshire of the Murfin Drilling Company

upon oath state that the above and foregoing is a true and correct copy of the log of the CORKE "A" #1 well.

Subscribed and sworn to before me this 11th day of July 19 78
Wm. S. Shropshire Asst. Gen. Mgr.

My Commission Expires:


SANDRA KAY MAY
NOTARY PUBLIC
Butler County, Kansas
My Appt. Exp. 6-5-80

Sandra Kay May
NOTARY PUBLIC
Sandra Kay May