

STATE OF KANSAS  
STATE CORPORATION COMMISSION

Form CP-4

Give All Information Completely  
Make Required Affidavit  
Mail or Deliver Report to:  
Conservation Division  
State Corporation Commission  
P. O. Box 17027  
Wichita, Kansas 67217  
NORTH

WELL PLUGGING RECORD

Sheridan County, Sec. 9 Twp. 9S Rge. 27 (W)

Location as "NE/CNWSW" or footage from lines C N/2 NW NE

Lease Owner Rains & Williamson Oil Co., Inc.

Lease Name McFadden "A" Well No. #4

Office Address 435 Page Court, 220 W. Douglas, Wichita, Ks. 67202

Character of Well (completed as Oil, Gas or Dry Hole) Dry Hole

Date well completed 8-21-76 19

Application for plugging filed 8-21-76 19

Application for plugging approved 8-21-76 19


Plugging commenced 8-21-76 19

Plugging completed 8-21-76 19

Reason for abandonment of well or producing formation commercial quantities of oil not found.

If a producing well is abandoned, date of last production 19

Was permission obtained from the Conservation Division or its agents before plugging was commenced? Yes



Locate well correctly on above Section Plat

Name of Conservation Agent who supervised plugging of this well Leo Massey, Hays, Kansas

Producing formation Depth to top Bottom Total Depth of Well 4085 Feet

Show depth and thickness of all water, oil and gas formations.

OIL, GAS OR WATER RECORDS

CASING RECORD

FORMATION	CONTENT	FROM	TO	SIZE	PUT IN	PULLED OUT
				8 5/8"	328'	none

Describe in detail the manner in which the well was plugged, indicating where the mud fluid was placed and the method or methods used in introducing it into the hole. If cement or other plugs were used, state the character of same and depth placed, from feet to feet for each plug set.

Plug @ 1200' w/ 70 sx.  
Plug @ 300' w/ 20 sx.  
Plug @ 40' w/ 10 sx.

RECEIVED  
STATE CORPORATION COMMISSION

9-7-76  
SEP 07 1976

CONSERVATION DIVISION  
Wichita, Kansas

Name of Plugging Contractor: Rains & Williamson Oil Co., Inc.  
Address: 435 Page Court, 220 W. Douglas, Wichita, Kansas 67202

STATE OF Kansas COUNTY OF Sedgwick  
Wilson Rains, President of Rains & Williamson Oil Co., Inc.  
(employee of owner) or (owner or operator) of the above-described well, being first duly sworn on oath, says: That I have knowledge of the facts, statements, and matters herein contained and the log of the above-described well as filed and that the same are true and correct. So help me God.

(Signature) Wilson Rains  
435 Page Court, 220 W. Douglas, Wichita, Ks.  
(Address)

Subscribed and sworn to before me this 27 day of August 1976



Juanita M. Green  
Notary Public

My commission expires 10-4-79

# WELL LOG

COMPANY Rains & Williamson Oil Co., Inc.

SEC. 9 T. 9S R. 27W  
LOC. C N/2 NW NE

FARM McFadden "A" NO. #4

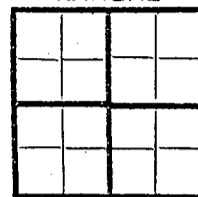
RIG. NO. #7

TOTAL DEPTH 4085'

COMM. 8-14-76

COMP. 8-21-76

COUNTY Sheridan  
KANSAS



CONTRACTOR Rains & Williamson Oil Co., Inc.

CASING

20	10
15	8 5/8" @ 328' w/200 sx., 3% gel.
12	6 2% cc.
13	5

ELEVATION 2709 GL 2714 KB

PRODUCTION D&A

FIGURES INDICATE BOTTOM OF FORMATIONS.


Top Soil	20
Sand & Shale	330
Shale & Sand	1980
Shale	2485
Shale & Lime	2670
Lime w/shale	2848
Shale	2975
Shale & Lime	3190
Lime & Shale	3330
Shale & Lime	3674
Lime & Shale	3915
Lime	4040
<u>Rotary Total Depth</u>	<u>4085</u>

RECEIVED  
STATE COMMISSION  
SEP 07 1976  
CONSERVATION DIVISION  
Wichita, Kansas

State of Kansas  
County of Sedgwick } ss:

I, Wilson Rains, President of the Rains & Williamson Oil Co., Inc.

upon oath state that the above and foregoing is a true and correct copy of the log of the McFadden "A" well.



Wilson Rains  
Wilson Rains

Subscribed and sworn to before me this 27 day of August 19 76

My Commission Expires: 10-4-79

Juanita M. Green  
Juanita M. Green