


15051-00354-00-00

TO BE FILED WITH THE STATE CORPORATION COMMISSION PRIOR TO COMMENCEMENT OF WELL


1. Operator Okmar Oil Company Address 820 Union National Bldg, Wichita, Kan.
  2. Lease name Bowlby A #1 Well No. A #1 County Ellis
  3. Well Location NW SE SW Sec. 14 Township 11 Range 16
  4. Well to be drilled 330 ft. from nearest lease line.
  5. Drilling Contractor Leben Drilling Company Address 905 Central Bldg., Wichita, Kansas
  6. Type of equipment: Rotary  Cable Tool  Approx. date operation to begin Sept. 26 195 9
  7. Well to be drilled for Oil  Gas  Disposal  Input  Estimated Total Depth of Well 3500 ft. OK
  8. Depth of deepest fresh water well within one mile of location 14 ft. If none exist, write NONE.
  9. Ground elevation at location is approx. SAME ft. higher or \_\_\_\_\_ ft. lower than ground elevation at water well.
  10. Depth of the deepest municipal water well within three miles of location NONE ft. If none exist, write NONE.
11. Operator states that he will set surface pipe at least 25 ft. below all Tertiary or unconsolidated deposits and, taking into consideration differences in ground elevations, that the minimum depth necessary, to the best of his knowledge and belief, to protect all fresh water zones is 150 ft. and operator agrees to set surface pipe at this location to a depth of not less than 150 ft. Alternate 1  Alternate 2 .

REMARKS:

Pxx

Signature of Operator 






State Corporation Commission of Kansas  
Conservation Division  
500 Insurance Building  
212 North Market  
Wichita 2, Kansas

**RECEIVED**  
STATE CORPORATION COMMISSION

SEP 23 1959  
9-23-1959  
CONSERVATION DIVISION  
Wichita, Kansas



(IF PREFERRED, MAIL IN ENVELOPE)