

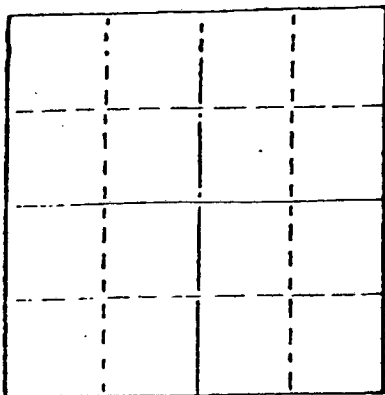
STATE OF KANSAS
STATE CORPORATION COMMISSION

WELL PLUGGING RECORD

Give All Information Completely
Make Required Affidavit
Mail or Deliver Report to
Conservation Division
State Corporation Comm.
245 North Water
Wichita, KS 67202

Ellis County, Sec. 4 Twp. 11S Rge. 18 E/W
Location as "NE/CNW $\frac{1}{4}$ SW $\frac{1}{4}$ " or footage from lines
NW SE NW

Lease Owner Sunburst Exploration Company
Lease Name Ahlstedt Well No. #1
Office Address One Main Place - Suite 708, Wichita, Ks. 67202
Character of Well (Completed as Oil, Gas or Dry Hole)
Dry Hole



Locate well correctly on above
Section Plat

Date Well completed 10-28-80 19
Application for plugging filed 10-28-80 19
Application for plugging approved 10-28-80 19
Plugging commenced 10-28-80 19
Plugging completed 10-28-80 19
Reason for abandonment of well or producing formation
Commercial quantities of oil not found
If a producing well is abandoned, date of last production 19

Was permission obtained from the Conservation Division or
its agents before plugging was commenced? Yes

Name of Conservation Agent who supervised plugging of this well Marion Schmidt
Producing formation _____ Depth to top _____ Bottom _____ Total Depth of Well 3338'
Show depth and thickness of all water, oil and gas formations.


OIL, GAS OR WATER RECORDS

CASING RECORD

| FORMATION | CONTENT | FROM | TO | SIZE | PUT IN | PULLED OUT |
|-----------|---------|------|----|--------|--------|------------|
| | | | | 8 5/8" | 281' | None |
| | | | | | | |
| | | | | | | |
| | | | | | | |

Describe in detail the manner in which the well was plugged, indicating where the mud fluid
was placed and the method or methods used in introducing it into the hold. If cement or other
plugs were used, state the character of same and depth placed, from _____ feet to
_____ feet for each plug set.

Plug @ 740' w/70 sx.
Plug @ 270' w/25 sx.
Plug @ 40' w/10 sx.
Rat Hole 5 sx.



(If additional description is necessary, use BACK of this sheet)

Name of Plugging Contractor Buffalo Drilling Company, Inc.

STATE OF Kansas COUNTY OF Sedgwick, ss.
Juanita M. Green, Secy. of Buffalo Drilling Company, Inc. (employee of owner) or (owner or operator)
of the above-described well, being first duly sworn on oath, says: That I have knowledge of
the facts, statements, and matters herein contained and the log of the above-described well
is filed and that the same are true and correct. So help me God.

(Signature) Juanita M. Green
435 Page Court, 220 W. Douglas, Wichita, Ks. 67202
(Address)



SUBSCRIBED AND SWORN TO before me this 31 day of October, 1980

Sherry Herrell
Sherry Herrell Notary Public.

15-051-22104-00-00
DRILLER'S LOG

COMPANY: Sunburst Exploration Company

SEC. 4 T. 11S R. 18W

WELL NAME: Ahlstedt #1

LOC. NW SE NW

COUNTY: Ellis

RIG NO. #7

TOTAL DEPTH 3338'

ELEVATION

COMMENCED: 10-22-80

COMPLETED: 10-28-80

CONTRACTOR: Buffalo Drilling Company, Inc.

CASING RECORD:

SURFACE: 8 5/8" @ 281' w/175 sx. 60/40 poz., 2% gel, 3% cc.

PRODUCTION: D&A

LOG

(Figures Indicate Bottom of Formations)

| | |
|---------------------------|-------------|
| Shale | 285 |
| Shale & Shells | 680 |
| Shale & Lime | 970 |
| Shale, Redbed & Shells | 1278 |
| Shale & Redbed | 1391 |
| Shale | 1435 |
| Lime & Shale | 1970 |
| Shale & Lime | 2620 |
| Lime & Shale | 2785 |
| Shale & Lime | 3055 |
| Lime | 3338 |
| <u>ROTARY TOTAL DEPTH</u> | <u>3338</u> |

RECEIVED
STATE CORPORATION COMMISSION
11-10-1980
NOV 10 1980
CONSERVATION DIVISION
Wichita, Kansas

STATE OF Kansas)

SS:


COUNTY OF Sedgwick)

I, Juanita M. Green, Secy. of Buffalo Drilling Company, Inc.

upon oath state that the above and foregoing is a true and correct copy of the log of the

Ahlstedt #1 well.

Juanita M. Green
Juanita M. Green



Subscribed and sworn to before me this 31 day of October, 1980.

My Appointment Expires:

1-5-82

Sherry Herrell
Sherry Herrell