


Give All Information Completely
Make Required Affidavit
Mail or Deliver Report to:
Conservation Division
State Corporation Commission
800 Biting Building
Wichita, Kansas

OR
FORMATION PLUGGING RECORD

Strike out upper line
when reporting plug-
ging off formations.

Ellis County, Sec. 14 Twp. 11 Rge. (E) 18 (W)

NORTH



Locate well correctly on above
Section Plat

Location as "NE 1/4 NW 1/4 SW 1/4" or footage from lines
Lease Owner J. H. Bloch
Lease Name Daisy Warner #1 Well No. 1
Office Address
Character of Well (completed as Oil, Gas or Dry Hole) Dry Hole
Date well completed May 21 1943
Application for plugging filed 19
Application for plugging approved 19
Plugging commenced May 20, 8:00 AM. 19 43
Plugging completed 2 hours 19
Reason for abandonment of well or producing formation dry hole

If a producing well is abandoned, date of last production 19
Was permission obtained from the Conservation Division or its agents before plugging was com-
menced? yes

Name of Conservation Agent who supervised plugging of this well C. T. Alexander
Producing formation none Depth to top Bottom Total Depth of Well 3753 Feet
Show depth and thickness of all water, oil and gas formations.


OIL, GAS OR WATER RECORDS

CASING RECORD

Formation	Content	From	To	Size	Put In	Pulled Out
				10 3/4	94.94	none

Describe in detail the manner in which the well was plugged, indicating where the mud fluid was placed and the method or methods used in introducing it into the hold. If cement or other plugs were used, state the character of same and depth placed, from feet to feet for each plug set.
was
The hole shall be filled with mud from 3853 ft. to 103 ft. and bridge to 103 ft. and cement to 73 ft., mud and bridge to 25 ft. and cement to 5 ft. and mud to top of surface.

PLUGGING
FILE SEC 14 11 R 18W
BOOK PAGE 75 LINE 20




(If additional description is necessary, use BACK of this sheet)

Correspondence regarding this well should be addressed to Harbar Drilling Company
Address 1019 Central Building, Wichita, Kansas

STATE OF _____, COUNTY OF _____, SS. _____ (employee of owner) or (owner or operator) of the above-described well, being first duly sworn on oath, says: That I have knowledge of the facts, statements, and matters herein contained and the log of the above-described well as filed and that the same are true and correct. So help me God.

(Signature) Jim Adkins
Cheney, Kansas (Address)

SUBSCRIBED AND SWORN to before me this 31st day of May, 1943
My commission expires April 7, 1947
Margaret O'Reilly Notary Public



15-051-04739-00-00

J. H. BLOCH, et al, WAARNER #1.


Center of N/2 NW/4 NW/4
Section 4-119-18W
Ellis County, Kansas

Rigging up 4-23-43
Tearing out tools 5-22-43

Ran 3 joints, 94' of 1 3/4" 8 thd. O.G. casing set at 103'
with 75 sacks of cement.

Plugged the well on 5-20-43.

<u>FORMATION</u>	<u>FROM</u>	<u>TO</u>	<u>REMARKS</u>
Broken Lime	0	92	
Sand	92	95	
Hard Shale	95	105	
Shale and shells	105	775	Slope West 350' 1° off
Shale and Sand	775	1095	" " 550' 1 1/2° off
Shale and Shells	1095	1172	" " 750' 1 1/2° off
Broken Lime, Red Bed & Shale	1172	1225	" " 1000' O.K.
Lime and Sand	1225	1405	" " 1125' O.K.
Lime	1405	1435	" " 1350' O.K.
Lime and Shale	1435	1771	" " 1600' O.K.
Shale and Lime Shells	1771	1970	" " 1850' O.K.
Lime Shells	1970	2003	
Shale and Shells	2003	2015	
Lime and Shale	2015	2245	" " 2100' O.K.
Sandy Lime	2245	2274	
Lime	2274	2360	" " 2350' O.K.
Shale and Lime	2360	2372	
Lime	2372	2450	
Sandy Shale	2450	2535	
Lime	2535	2611	" " 2550' O.K.
Hard Shale and Lime	2611	2745	
Shale	2745	2916	" " 2900' O.K.
Lime	2916	2950	
Shale and Lime	2950	3080	
Lime	3080	3244	" " 3150' O.K.
Lime and Chert	3244	3248	
Lime and Shale	3248	3257	
Lime and Broken Shale	3257	3271	
Dense Lime and Chert	3271	3275	
Lime and Shale	3275	3335	



FILE NO. 14 11-18W
BOOK PAGE 75 LINE 20

15-051-04739-00-00

-2- (Cont'd.)

J. H. Bloch, et al, Warner #1

<u>FORMATION</u>	<u>FROM</u>	<u>TO</u>	<u>REMARKS</u>
Lime	3333	3336	
Lime, Broken	3336	3378	Slope Test 3350' O.K.
Lime	3378	3406	
Hard Lime	3406	3436	
Lime	3436	3549	
Lime and Shale	3549	3575	
Cherty Lime	3575	3580	
Conglomerate and Chert	3580	3647	
Green Shale	3647	3660	
Shale and Lime	3660	3680	
Hard Lime	3680	3686	
Lime	3686	3700	
Lime and Shale	3700	3728	
Lime, Sandy and Hard	3728	3732	
Shale, Broken w/Hard Sand	3732	3740	
Shale and Lime	3740	3753	Total Depth

I, W. A. Grant, partner of Harbar Drilling Company, certify that to the best of my knowledge and belief, the above log is true and correct.


W. A. Grant

Subscribed and sworn to before me this 28th day of May, 1943.

My commission expires April 7, 1947

Margaret O'Reilly

Notary Public



FILED REC-14 11-2-18W
BOOK PAGE-75 LINE-20

