


STATE OF KANSAS
STATE CORPORATION COMMISSION

Give All Information Completely
Make Required Affidavit
Mail or Deliver Report to:
Conservation Division
State Corporation Commission
211 No. Broadway
Wichita, Kansas

15-051-19228-00-00

WELL PLUGGING RECORD

NORTH



Locate well correctly on above
Section Plat

Ellis County, Sec. 28 Twp. 11S Rge. (E) 18 (W)
Location as "NE/CNW%SW%" or footage from lines NW - SW - NE
Lease Owner Great Bend Pipe & Supply Company
Lease Name Wasinger Well No. 8
Office Address Great Bend, Kansas
Character of Well (completed as Oil, Gas or Dry Hole)
Date well completed 19
Application for plugging filed 19
Application for plugging approved 19
Plugging commenced 9-2 19 58
Plugging completed 9-5- 19 58
Reason for abandonment of well or producing formation

If a producing well is abandoned, date of last production 19
Was permission obtained from the Conservation Division or its agents before plugging was commenced? Yes

Name of Conservation Agent who supervised plugging of this well Eldon Petty
Producing formation Depth to top Bottom Total Depth of Well Feet
Show depth and thickness of all water, oil and gas formations.

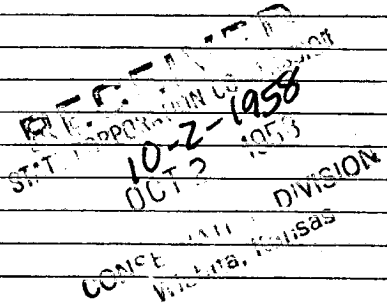
OIL, GAS OR WATER RECORDS

CASING RECORD

FORMATION	CONTENT	FROM	TO	SIZE	PUT IN	PULLED OUT
				8 5/8	1357	None
				4 1/2	3642	2674.79

Describe in detail the manner in which the well was plugged, indicating where the mud fluid was placed and the method or methods used in introducing it into the hole. If cement or other plugs were used, state the character of same and depth placed, from feet to feet for each plug set.

Sanded to 3570' - dumped 3 sks cement - mudded hole to 400' - set 10' rock bridge - dumped 20 sks cement - mudded hole to 200' - set 10' rock bridge - dumped 20 sks cement - mudded to 35' - set 10' rock bridge - dumped 10 sks cement.



(If additional description is necessary, use BACK of this sheet)


Name of Plugging Contractor R & D Casing Pulling Company License # 236
Address Box 569 Ellinwood, Kansas

STATE OF Kansas COUNTY OF Burton, ss.
Nathan Melzer (employee of owner) or (owner or operator) of the above-described well, being first duly sworn on oath, says: That I have knowledge of the facts, statements, and matters herein contained and the log of the above-described well as filed and that the same are true and correct. So help me God.

(Signature) Nathan Melzer
Box 191, St. Bend, Kansas (Address)

SUBSCRIBED AND SWORN TO before me this 1st day of October, 19 58

My commission expires 3/30/61 Notary Public.



PLUGGING
FILE SEC 28 T. 11 R. 18W
BOOK PAGE 125 LINE 35

SHELL-LARIO-F. S. WASINGER #8
NW SW NE Section 28-11S-18W
Burnett, S.W. Field
Ellis County, Kansas

Casing Record

8 5/8" cem 1357 with 400 sax; circulated.
4 1/2" cem 3642 with 200 sax; perforated 3588-93
& 3595-3604. Centralizers at 3219, 3247, 3547,
3574, 3606, 3617 & 3638.

- 0 - 31 limestone
- 331 limestone & shale
- 514 limestone, sand & shale
- 604 shale, sand & redbed
- 770 shale, redbed & sand
- 1025 redbed, shale & sand
- 1090 shale
- 1353 redbed, pyrite & shale
- 1388 anhydrite
- 1415 shale & redbed
- 1590 redbed, shale & lime
- 1820 shale
- 1887 shale, redbed & streaks lime
- 2093 lime & shale
- 2186 shale
- 2486 lime & shale
- 2508 shale
- 2522 lime
- 2618 shale & lime
- 2621 lime
- 2689 shale & lime
- 2694 shale
- 2794 shale & lime
- 2798 sand
- 2833 shale, lime streaks
- 2848 shale
- 2851 sand, limy
- 3051 shale & lime
- 3073 lime
- 3239 lime & shale
- 3301 lime
- 3337 lime & shale
- 3524 lime
- 3560 shale, conglomerate, lime
- 3576 shale & lime
- 3592 dolomite & shale
- 3609 dolomite
- 3643 dolomite & chert T.D.
- 3610 P.B. (cement)

- Formation Tops
- Topeka 3028
- Lansing-Kansas City 3276
- Sooy 3542
- Simpson 3574
- Arbuckle 3589

Initial Production: 2645 oil & 0 water 2-24-49.
Last Production: 4-4-58.

8-28-1958
AUG 28 1958

PLUGGING
FILE SEC. 28 T. 11 R. 18 W
BOOK PAGE 125 LINE 35