


STATE OF KANSAS
STATE CORPORATION COMMISSION

Form CP-4

Give All Information Completely
Make Required Affidavit
Mail or Deliver Report to:
Conservation Division
State Corporation Commission
212 No. Market
Wichita, Kansas

WELL PLUGGING RECORD

NORTH



Locate well correctly on above
Section Plat

Graham County. Sec. 28 Twp. 9 Rge. (E)25 (W)
Location as "NE/CNW%SW%" or footage from lines. SE-NE-SE
Lease Owner Bankoff Oil Company
Lease Name Sauer Well No. 3
Office Address P.O. Drawer 2479 Tulsa, Okla. 74101
Character of Well (completed as Oil, Gas or Dry Hole) Dry Hole
Date well completed Nov. 11, 1977
Application for plugging filed (oral) Nov. 11, 1977
Application for plugging approved Nov. 11, 1977
Plugging commenced Nov. 11, 1977
Plugging completed 8:00 P.M. Nov. 11, 1977
Reason for abandonment of well or producing formation Dry hole

If a producing well is abandoned, date of last production 19
Was permission obtained from the Conservation Division or its agents before plugging was commenced? Yes

Name of Conservation Agent who supervised plugging of this well Gilbert Balitzor
Producing formation _____ Depth to top _____ Bottom _____ Total Depth of Well 4078 Feet
Show depth and thickness of all water, oil and gas formations.

OIL, GAS OR WATER RECORDS

CASING RECORD

FORMATION	CONTENT	FROM	TO	SIZE	PUT IN	PULLED OUT
Surface		0	249	8 5/8"	X	

Describe in detail the manner in which the well was plugged, indicating where the mud fluid was placed and the method or methods used in introducing it into the hole. If cement or other plugs were used, state the character of same and depth placed, from _____ feet to _____ feet for each plug set.

1st. plug at 1000' with 70 sacks 50-50 poz. 6% gel.
2nd. plug at 240' with 20 sacks 50-50 poz. 6% gel.
3rd. plug at 40' with 10 sacks 50-50 poz. 6% gel.

(If additional description is necessary, use BACK of this sheet)


Name of Plugging Contractor Sun Oilwell Cementing
Address Great Bend, Kansas 67530

STATE OF Kansas, COUNTY OF Graham, ss.
Jerry M. Helberg (employee of owner) or (owner or operator) of the above-described well, being first duly sworn on oath, says: That I have knowledge of the facts, statements, and matters herein contained and the log of the above-described well as filed and that the same are true and correct. So help me God.

(Signature) Jerry M. Helberg
(Address) _____

SUBSCRIBED AND SWORN to before me this 25 day of November

My commission expires _____



RECEIVED
STATE CORPORATION COMMISSION
Notary Public.

NOV 30 1977
11-30-77

CONSERVATION DIVISION
Wichita, Kansas

DRILLERS LOG

SAUER #3

CASING RECORD:

8 5/8" set at

TOTAL DEPTH:

4078'

DESCRIPTION:

SE NE SE
Sec. 28-9-25, Graham County, Kansas

OPERATOR: Bankoff Oil Company

CONTRACTOR: Helberg Oil Company

COMMENCED: November 5, 1977


COMPLETED: November 14, 1977

FORMATION	FROM	TO	REMARKS
Sand & Shale	0	175	
Sand & Shale	175	276	
Sand & Shale	276	918	
Shale & Sand	918	1560	
Shale & Sand	1560	2050	
Sand & Shale	2050	2205	
Anhydrite	2205	2250	
Shale	2250	2265	
Shale	2265	2450	
Shale	2450	2514	
Shale	2514	2642	
Shale	2642	2810	
Shale	2810	2968	
Shale & Lime	2968	3089	
Shale	3089	3158	
Shale	3158	3281	
Shale	3281	3383	
Shale	3383	3490	
Shale	3490	3615	
Shale	3615	3785	
Shale & Lime	3785	3880	
Lime & Shale	3880	3925	
Lime	3925	4000	
Lime	4046	4078	
T.D.	4078		D & A


RECEIVED
STATE CORPORATION COMMISSION
JAN 30 1978
CONSERVATION DIVISION
Wichita, Kansas

I certify that this is a true and correct copy of the above log to the best of my knowledge.

HELBERG OIL COMPANY


Jerry M. Helberg

Subscribed and sworn to before me this 17th day of November, 1977.


Faye E. Minium, Notary Public

