

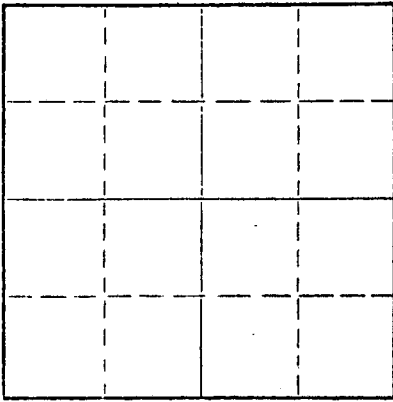
STATE OF KANSAS  
STATE CORPORATION COMMISSION

Form CP-4

Give All Information Completely  
Make Required Affidavit  
Mail or Deliver Report to:  
Conservation Division  
State Corporation Commission  
212 No. Market  
Wichita, Kansas 67202

WELL PLUGGING RECORD

NORTH



Locate well correctly on above  
Section Plat

Graham County. Sec. 28 Twp. 9S Rge. (E) 25 (W)  
Location as "NE/CNWKSW¼" or footage from lines E/2 SW SE  
Lease Owner Leben Drilling, Inc. & Bankoff Oil Company  
Lease Name Sauer Well No. 2  
Office Address P.O. Box 486 Great Bend, Kans. & P.O. Drawer 2479, Tulsa, O  
Character of Well (completed as Oil, Gas or Dry Hole) Dry hole  
Date well completed June 18 1970  
Application for plugging filed June 18 1970  
Application for plugging approved June 18 1970  
Plugging commenced June 18 1970  
Plugging completed June 18 1970  
Reason for abandonment of well or producing formation dry hole

If a producing well is abandoned, date of last production 19  
Was permission obtained from the Conservation Division or its agents before plugging was commenced? yes

Name of Conservation Agent who supervised plugging of this well W. L. Nichols  
Producing formation \_\_\_\_\_ Depth to top \_\_\_\_\_ Bottom \_\_\_\_\_ Total Depth of Well 4065' Feet  
Show depth and thickness of all water, oil and gas formations.

OIL, GAS OR WATER RECORDS

CASING RECORD

FORMATION	CONTENT	FROM	TO	SIZE	PUT IN	PULLED OUT
				8 5/8	209'	none

Describe in detail the manner in which the well was plugged, indicating where the mud fluid was placed and the method or methods used in introducing it into the hole. If cement or other plugs were used, state the character of same and depth placed, from \_\_\_\_\_ feet to \_\_\_\_\_ feet for each plug set.

Plug @ 1275' w/100 sxs. Plug @ 215' w/25 sxs. Plug @ 40' w/½ sx. Hulls & 10 sxs. Cement.

RECEIVED  
STATE CORPORATION COMMISSION  
JUL 9 1970  
CONSERVATION DIVISION  
Wichita, Kansas

(If additional description is necessary, use BACK of this sheet)


Name of Plugging Contractor Leben Drilling, Inc.  
Address P.O. Box 486 Great Bend, Kansas

STATE OF Kansas, COUNTY OF Barton, ss.

James R. Rodgers (employee of owner) or (owner or operator) of the above-described well, being first duly sworn on oath, says: That I have knowledge of the facts, statements, and matters herein contained and the log of the above-described well as filed and that the same are true and correct. So help me God.

(Signature) James R. Rodgers  
P.O. Box 486 Great Bend, Kansas  
(Address)

Sworn to before me this 2nd day of July, 1970



Helen L. Lindenmuth  
Notary Public.

My commission expires November 13, 1973

WELL LOG

Company Bankoff Oil Company & Leben Drilling, Inc. Sec.28 T.9S R.25W

Contractor Leben Drilling, Inc.

Loc. E/2 SW SE

Farm Sauer #2

County Graham

Total Depth 4065' RTD

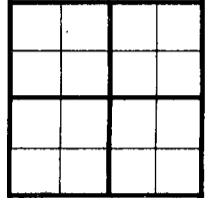
Casing 8 5/8" 20# New casing set @ 209' w/170 sxs. Common 2% C.C.

Commenced 6-10-70

Production

D & A

Completed 6-18-70




Figures Indicate Bottom of Formations

160	Clay & Sand
209	Shale
1140	Shale, Sand, Shale
1980	Sand & Shale
2190	Shale
2227	Anhydrite
2300	Shale & Redbed
3374	Shale & Lime
3565	Lime
3825	Lime & Shale
4065	Lime
<u>4065</u>	<u>RTD</u>

RECEIVED  
STATE CORPORATION COMMISSION  
JUL 9 1970  
CONSERVATION DIVISION  
Wichita, Kansas

State of Kansas  
County of Barton } SS

I, James R. Rodgers of Leben Drilling, Inc., upon oath state that the above and foregoing is a true and correct copy of the log of the Sauer #2



James R. Rodgers

Subscribed and sworn to before me this 2nd day of July, 1970

My Commission Expires:  
November 13, 1973

Helen L. Lindenmuth