

15-065-20284-0000


STATE OF KANSAS
STATE CORPORATION COMMISSION

Form CP-4

WELL PLUGGING RECORD

Give All Information Completely
Make Required Affidavit
Mail or Deliver Report to:
Conservation Division
State Corporation Commission
212 No. Market
Wichita, Kansas

NORTH



Locate well correctly on above
Section Plat

Graham County, Sec. 28 Twp. 9S Rge. (E25) (W)
Location as "NE/CNWxSWx" or footage from lines C NE NE
Lease Owner Beacon Resources Corp.
Lease Name Sauer Well No. 1
Office Address 1000 Centry Plaza - Wichita, Kansas
Character of Well (completed as Oil, Gas or Dry Hole) dry
Date well completed 12-1-1969
Application for plugging filed 12-1-1969
Application for plugging approved 12-1-1969
Plugging commenced 6:00 PM 12-1-1969
Plugging completed 8:00 PM 12-1-1969
Reason for abandonment of well or producing formation dry

If a producing well is abandoned, date of last production 19
Was permission obtained from the Conservation Division or its agents before plugging was commenced? yes

Name of Conservation Agent who supervised plugging of this well Bill Nichols - Morland, Kansas
Producing formation Depth to top Bottom Total Depth of Well 100 Feet
Show depth and thickness of all water, oil and gas formations.


OIL, GAS OR WATER RECORDS

CASING RECORD

FORMATION	CONTENT	FROM	TO	SIZE	PUT IN	PULLED OUT
Sand & Soil		0	249	8 5/8	249	0

Describe in detail the manner in which the well was plugged, indicating where the mud fluid was placed and the method or methods used in introducing it into the hole. If cement or other plugs were used, state the character of same and depth placed, from feet to feet for each plug set.

Plugged hole - plug @ 1270' w/100 sx - Plug @ 280 w/25 sx -
Plug & Bridge to hold Kelly @ 40' w/10 sx
2 sx in rat hole.



(If additional description is necessary, use BACK of this sheet)
Name of Plugging Contractor B & B Drilling, Inc.
Address 207 Petroleum Building - Wichita, Kansas

STATE OF Kansas, COUNTY OF Sedgwick, ss.
Bill Lahar (employee of owner) or (owner or operator) of the above-described


well, being first duly sworn on oath, says: That I have knowledge of the facts, statements, and matters herein contained and the log of the above-described well as filed and that the same are true and correct. So help me God.

(Signature) Bill Lahar
207 Petroleum Building - Wichita, Kansas
(Address)

SUBSCRIBED AND SWORN to before me this 4th day of December, 1969

May 31, 1970

Alma A. Neises
Alma A. Neises
Notary Public.



15-005-20284-0000

B & B DRILLING, INC.

548 Petroleum Building
Wichita, Kansas 67202

December 4, 1969

RECEIVED
STATE CORPORATION COMMISSION
DEC 5 1969
CONSERVATION DIVISION
Wichita, Kansas

DRILLERS LOG

Re: #1 Sauer
C NE NE Section 28-9S-25W
Graham County, Kansas

COMPANY: Beacon Resources Corp.
CONTRACTOR: B & B Drilling, Inc.
COMMENCED: November 22, 1969
COMPLETED: December 1, 1969
TOTAL DEPTH: 4100'

Set 8 5/8" @ 249' w/160 sx

0	250		
250	755	Shale & Sand	
755	1646	Shale & Sand	
1646	2214	Sand	
2214	2267	Anhydrite	
2267	3208	Lime & Shale	
3208	3548	Shale & Lime	
3548	3855	Shale & Lime	DST #1
3855	3865	Lime	
3865	3905	Lime	DST #2
3905	3950	Lime	
3950	4010	Lime	
4010			DST #3
4010	4030	Lime	
4030	4045	Lime	DST #4
4045	4056	Lime	DST #5
4056	4100	Lime	
4100		Total Depth	

RECEIVED
STATE CORPORATION COMMISSION
DEC 5 1969
CONSERVATION DIVISION
Wichita, Kansas

We certify the above and foregoing to be true and correct copy of the log on the #1 Sauer, located in Graham County, Kansas

Bill Sauer President

Alma P. Neiser Notary Public
Subscribed and sworn to before me this 4th day of December, 1969. My commission expires May 31, 1970

