


STATE OF KANSAS
STATE CORPORATION COMMISSION

Form CP-4

Give All Information Completely
Make Required Affidavit
Mail or Deliver Report to:
Conservation Division
State Corporation Commission
212 No. Market
Wichita, Kansas 67202

WELL PLUGGING RECORD

NORTH



Locate well correctly on above
Section Plat

Graham County. Sec. 32 Twp. 9S Rge. (E) 25 (W)
Location as "NE/CNWxSWx" or footage from lines 110' W 110' S of NE NE SE
Lease Owner Leben Drilling, Inc., & Bankoff Oil Company
Lease Name Brungardt "B" Well No. 1
Office Address P.O. Box 486 Gt. Bend, Ks. & P.O. Drawer 2479, Tulsa, Okl
Character of Well (completed as Oil, Gas or Dry Hole) dry hole
Date well completed October 8 1970
Application for plugging filed October 8 1970
Application for plugging approved October 8 1970
Plugging commenced October 8 1970
Plugging completed October 8 1970
Reason for abandonment of well or producing formation dry hole

If a producing well is abandoned, date of last production 19
Was permission obtained from the Conservation Division or its agents before plugging was commenced? yes

Name of Conservation Agent who supervised plugging of this well Bill Nicholas
Producing formation _____ Depth to top _____ Bottom _____ Total Depth of Well 4115 Feet
Show depth and thickness of all water, oil and gas formations.

OIL, GAS OR WATER RECORDS

CASING RECORD

FORMATION	CONTENT	FROM	TO	SIZE	PUT IN	PULLED OUT
				8 5/8"	209'	none

Describe in detail the manner in which the well was plugged, indicating where the mud fluid was placed and the method or methods used in introducing it into the hole. If cement or other plugs were used, state the character of same and depth placed, from _____ feet to _____ feet for each plug set.

Plug @ 1300' w/100 sxs. 50/50 Poz. 6% Gel
245' w/25 sxs. 50/50 Poz. 6% Gel
40' w/ 1/2 sx. Hulls Plug w/10 sxs. 50/50 Poz. 6% gel.

RECEIVED
STATE CORPORATION COMMISSION
OCT 21 1970
CONSERVATION DIVISION
Wichita, Kansas

(If additional description is necessary, use BACK of this sheet)


Name of Plugging Contractor Leben Drilling, Inc.
Address P.O. Box 486 Gt. Bend, Ks. 67530

STATE OF Kansas, COUNTY OF Barton, ss.
James R. Rodgers (employee of owner) or (owner or operator) of the above-described well, being first duly sworn on oath, says: That I have knowledge of the facts, statements, and matters herein contained and the log of the above-described well as filed and that the same are true and correct. So help me God.

(Signature) James R. Rodgers
P.O. Box 486 Gt. Bend, Ks.
(Address)

Subscribed and sworn to before me this 19th day of October, 19 70
Helen L. Lindemann
Notary Public.


November 13, 1973



WELL LOG

Company Leben Drilling, Inc. & Bankoff Oil Company
Contractor
Farm Leben Drilling, Inc. Brungardt "B" #1
Total Depth 4115' RTD
Commenced 10-3-70
Completed 10-8-70

Sec. 32 T. 9S R. 25W
Loc. 110' W 110' S of NE NE SE
County Graham
Casing 8 5/8" New casing set @ 209' w/175 sxs. Common 2% CC Production
D & A



Figures Indicate Bottom of Formations

40	Surface Soil & Clay
160	Sand Clay & Shale
1660	Shale
2211	Shale & Red Bed
2250	Anhydrite
2669	Shale
3700	Lime & Shale
4115	Lime
<u>4115</u>	<u>RTD</u>


RECEIVED
STATE CORPORATION COMMISSION
OCT 21 1970
CONSERVATION DIVISION
Wichita, Kansas

State of Kansas
County of Barton

SS

I, James R. Rodgers of Leben Drilling, Inc., upon oath state that the above and foregoing is a true and correct copy of the log of the Brungardt "B" #1

James R. Rodgers



and sworn to before me this 19th day of October, 1970

My Commission Expires:
November 13, 1973

Helen L. Lindenmuth