

15-065-00676-0000

STATE OF KANSAS
STATE CORPORATION COMMISSION

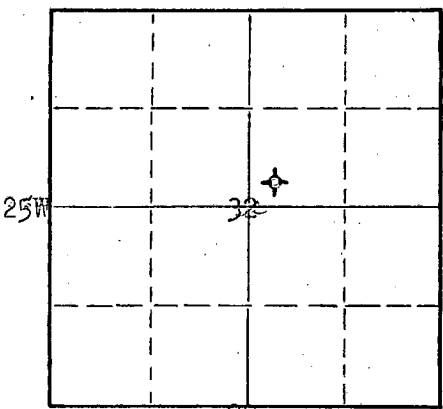
Give All Information Completely
Make Required Affidavit
Mail or Deliver Report to:
Conservation Division
State Corporation Commission
800 Bitting Building
Wichita, Kansas

WELL PLUGGING RECORD

Graham County, Sec. 32 Twp. 9S Rge. 25 (E) W (W)

Location as "NE/CNW/SW" or footage from lines SW/1 SW/1 NE/1
Lease Owner Heathman-Seeligson Drilling Co.
Lease Name BRUNGARDT 'A' Well No. 1
Office Address 1015 East Second, Wichita, Kansas
Character of Well (completed as Oil, Gas or Dry Hole) Dry Hole
Date well completed 11-20-1955
Application for plugging filed 11-20-1955
Application for plugging approved 11-20-1955
Plugging commenced 11-20-1955
Plugging completed 11-20-1955
Reason for abandonment of well or producing formation Dry and abandoned

NORTH



Locate well correctly on above Section Plat

If a producing well is abandoned, date of last production --- 19
Was permission obtained from the Conservation Division or its agents before plugging was commenced? yes

Name of Conservation Agent who supervised plugging of this well Eldon Petty, Box 326, Hays, Kansas
Producing formation --- Depth to top --- Bottom --- Total Depth of Well 4425 Feet
Show depth and thickness of all water, oil and gas formations.


OIL, GAS OR WATER RECORDS

CASING RECORD

FORMATION	CONTENT	FROM	TO	SIZE	PUT IN	PULLED OUT
---	---	---	---	8-5/8" used csg.		
				set at 200.75'		
				cemented w/125 sx.		
				of sx cement, 2		
				Calcium Chloride &		
				4 sx. Bentonite mud.		

Describe in detail the manner in which the well was plugged, indicating where the mud fluid was placed and the method or methods used in introducing it into the hole. If cement or other plugs were used, state the character of same and depth placed, from --- feet to --- feet for each plug set.

Stirred pits. Filled hole with heavy mud to 190'. Set bottom plug with 1/2 sack hulls and 15 sacks cement. Filled hole to 40' and set top plug with 1/2 sack hulls and 10 sacks cement.



(If additional description is necessary, use BACK of this sheet)


Name of Plugging Contractor Heathman-Seeligson Drilling Co.
Address 1015 East Second, Wichita, Kansas

STATE OF Kansas, COUNTY OF Sedgwick, ss.
H. D. Shreve (employee of owner) or (owner or operator) of the above-described well, being first duly sworn on oath, says: That I have knowledge of the facts, statements, and matters herein contained and the log of the above-described well as filed and that the same are true and correct. So help me God.


(Signature) [Signature]
1015 East Second, Wichita, Kansas (Address)

SUBSCRIBED AND SWORN TO before me this 22 day of November, 1955

My commission expires June 28, 1956



D. Marjorie Matt Notary Public.



DRILLERS' LOG

NAME: BRUNGARDT 'A' #1 DATE SPUDDED: 11-9-55
 LOCATION: SW/4 SW/4 NE/4 Sec.32-9S-25W ROTARY COMPLETED: 11-20-55
 Graham County, Kansas
 OPERATOR: Heathman-Seeligson Drilling Co. ELEVATION: 2583 GR
 2585 DF
 2588 KB
 CONTRACTOR: Heathman-Seeligson Drilling Co. ROTARY TOTAL DEPTH: 4425'
 SURFACE CASING: Ran 10 joints of 8-5/8" used
 casing cemented at 200.75'
 w/125 sacks of sack cement,
 2 Calcium Chloride and 4 sacks
 Bentonite mud. Cement circulated.
 OIL STRING: None run - Dry and abandoned 11-20-55.

DRILL STEM TESTS

DST #1, 3537-85, blew for 2 min.
 open 45 min., rec. 3' mud.
 BHP-100#.
 DST #2, 4020-40, open 1 hr. 15min.
 rec. 20' mud, BHP-580#.
 DST #3, 4045-63, Mis-run.
 DST #4, 4044-63, open 2 hrs.
 rec. 65' muddy salt water.
 BHP-180#.

GEOLOGICAL TOPS (KB)

Anhydrite	2227 (4361)
Heebner	3826 (-1238)
Toronto	3850 (-1262)
Lansing	3864 (-1276)
Base K.C.	4096 (-1508)
Marmaton	4114 (-1556)
Marmaton Cherty Lime	4195 (-1607)
Marmaton Cherty Cong.	4410 (-1822)
Mississippian Chert	4422 (-1834)
R.T.D.	4425'

LOG

(Figures indicate bottom of formation)

Clay & Shale	0 - 140
Sand	180
Shale & Shells	200
Shale & Sand	1310
Sand	1375
Shale & Sand	1485
Shale & Shells	1805
Sand	2000
Shale & Red Bed	2040
Shale & Shells	2227
Anhydrite	2276
Shale, Shells & Red Bed	2370
Shale, Shells & Lime	2712
Lime & Shale	3850
Lime	4063
Lime & Shale	4335
Shale	4378
Lime & Shale	4410
Lime, Shale & Chert	4425

PLUGGING
 FILE SEC 32 T 9 R 25W
 BOOK PAGE 18 LINE 34

The undersigned, H. D. Shreve, hereby certifies that the above log is a true and correct log of the formations encountered in drilling the above noted well as reflected by the Daily Drilling Reports.

HEATHMAN-SEELIGSON DRILLING CO.

BY: *[Signature]*
 RECEIVED
 STATE CORPORATION COMMISSION
 NOV 25 1955
 CONSERVATION DIVISION
 Wichita, Kansas

Subscribed and sworn to before me, the 22nd day of November, 1955

[Signature]
 Notary Public

My commission expires: June 28, 1956.