

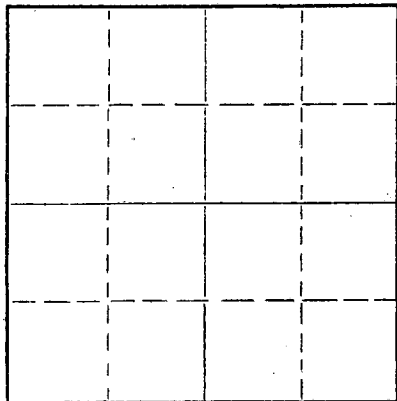
STATE OF KANSAS
STATE CORPORATION COMMISSION

WELL PLUGGING RECORD

Give All Information Completely
Make Required Affidavit
Mail or Deliver Report to:
Conservation Division
State Corporation Commission
211 No. Broadway
Wichita, Kansas

Graham County, Sec. 27 Twp. 9S Rge. 25 (E) (W) X

NORTH



Locate well correctly on above
Section Plat

Location as "NE/CNW/SW" or footage from lines C NW SE
Lease Owner Empire Drilling Company
Lease Name Spies "B" Well No. 1
Office Address 650 Fourth National Bank Building, Wichita, Kansas
Character of Well (completed as Oil, Gas or Dry Hole) Dry Hole
Date well completed March 25, 1960 19
Application for plugging filed March 25, 1960 19
Application for plugging approved March 25, 1960 19
Plugging commenced March 25, 1960 19
Plugging completed March 25, 1960 19
Reason for abandonment of well or producing formation Dry Hole

If a producing well is abandoned, date of last production _____ 19____
Was permission obtained from the Conservation Division or its agents before plugging was commenced? yes

Name of Conservation Agent who supervised plugging of this well A. D. Fabricius
Producing formation _____ Depth to top _____ Bottom _____ Total Depth of Well 4073 Feet
Show depth and thickness of all water, oil and gas formations.

OIL, GAS OR WATER RECORDS

CASING RECORD

FORMATION	CONTENT	FROM	TO	SIZE	PUT IN	PULLED OUT
	Surface	0	192	8 5/8"	170'	

Describe in detail the manner in which the well was plugged, indicating where the mud fluid was placed and the method or methods used in introducing it into the hole. If cement or other plugs were used, state the character of same and depth placed, from _____ feet to _____ feet for each plug set.


Plug set at 400' with 20 sacks cement
Plug set at 165' with 20 sacks cement
Plug set at 40' with 10 sacks cement

RECEIVED
STATE CORPORATION COMMISSION
MAR 29 1960
CONSERVATION DIVISION
Wichita, Kansas

(If additional description is necessary, use BACK of this sheet)
Name of Plugging Contractor Empire Drilling Company
Address 650 Fourth National Bank Building, Wichita 2, Kansas

STATE OF KANSAS, COUNTY OF SEDGWICK, ss.
Dan J. Kornfeld (employee of owner) or (owner or operator) of the above-described well, being first duly sworn on oath, says: That I have knowledge of the facts, statements, and matters herein contained and the log of the above-described well as filed and that the same are true and correct. So help me God.

(Signature) [Signature]
650-4th Nat'l. Bank Bldg., Wichita, Kansas
(Address)



SUBSCRIBED AND SWORN to before me this 28th day of March, 1960
My commission expires October 21, 1962
Lucille H. Harr Notary Public.

RECEIVED
STATE CONSERVATION COMMISSION

MAR 29 1960

CONSERVATION DIVISION
Wichita, Kansas

LOG

COMPANY: Empire Drilling Company
 CONTRACTOR: Empire Drilling Company
 FARM: Spies "B" # 1
 LOCATION: C NW SE of Section 27-9S-25W, Graham County, Kansas
 COMMENCED: March 17, 1960
 COMPLETED: March 25, 1960
 ELEVATION: 2575 KB
 POTENTIAL: D & A

* * * * *

0	to	192	Surface
192	to	1430	Shale
1430	to	2196	Shale-Shells
2196	to	2254	Anhydrite
2254	to	2575	Shale-Shells
2575	to	2673	Shale
2673	to	3040	Shale-Shells
3040	to	3170	Shale-Lime
3170	to	3280	Shale-Shells
3280	to	3805	Shale-Lime
3805	to	4073	Lime
4073			Rotary Total Depth

SET: 170' 8 5/8" Casing with 100 sac ks cement

SAMPLE TOPS:


Anhydrite	2212	+ 363
Heebner	3842	-1267
Toronto	3865	-1290
Lansing	3877	-1302
Zone 6A	4041	-1466
Zone 7	4060	-1485

* * * * *

CERTIFICATION

I, Dan J. Kornfeld, do hereby certify that the above and foregoing is a true and correct copy of the log on the Spies "B" # 1, C NW SE of Section 27-9S-25W, Graham County, Kansas, as reflected by the files of Empire Drilling Company.

Dan J. Kornfeld
Dan J. Kornfeld



SUBSCRIBED and sworn to before me, a Notary Public within and for Sedgwick County, Kansas, this 28th day of March, 1960.

Lucille H. Harr
Lucille H. Harr

My commission expires October 21, 1962.