


Give All Information Completely
Make Required Affidavit
Mail or Deliver Report to:
Conservation Division
State Corporation Commission
800 Bittling Building
Wichita, Kansas

OR
FORMATION PLUGGING RECORD

Strike out upper line
when reporting plug-
ging off formations.

Ellis County. Sec. 34 Twp. 11S Rge. ~~22~~ 18W(W)
Location as "NE $\frac{1}{4}$ NW $\frac{1}{4}$ SW $\frac{1}{4}$ " or footage from lines NE NE NE
Lease Owner Lario Oil & Gas Company
Lease Name Clements Well No. 1
Office Address 301 South Market, Wichita, Kansas
Character of Well (completed as Oil, Gas or Dry Hole) Dry Hole
Date well completed June 22, 1948
Application for plugging filed June 22, 1948
Application for plugging approved June 22, 1948
Plugging commenced June 22, 1948
Plugging completed June 22, 1948
Reason for abandonment of well or producing formation

If a producing well is abandoned, date of last production 19
Was permission obtained from the Conservation Division or its agents before plugging was com-
menced? Yes



Locate well correctly on above
Section Plat

Name of Conservation Agent who supervised plugging of this well
Producing formation Depth to top Bottom Total Depth of Well 3770 Feet
Show depth and thickness of all water, oil and gas formations.


OIL, GAS OR WATER RECORDS

CASING RECORD

Formation	Content	From	To	Size	Put In	Pulled Out
				8 5/8"	1387'	None

Describe in detail the manner in which the well was plugged, indicating where the mud fluid was placed and the method or methods used in introducing it into the hole. If cement or other plugs were used, state the character of same and depth placed, from feet to feet for each plug set.

Filled with mud to 1380 feet spotted plug with 15 sacks of cement, mud to 200',
spotted plug at 200 feet with 15 sacks of cement, mud to 10', spotted plug at
10 feet with 10 sacks of cement



(If additional description is necessary, use BACK of this sheet)

Correspondence regarding this well should be addressed to H. E. Miller
Address 301 South Market
Wichita, Kansas

STATE OF Kansas, COUNTY OF Sedgwick, ss.
Leo Ross (employee of owner) or (owner or operator) of the above-described well,

being first duly sworn on oath, says: That I have knowledge of the facts, statements, and matters herein contained and the log of the above-described well as filed and that the same are true and correct. So help me God.

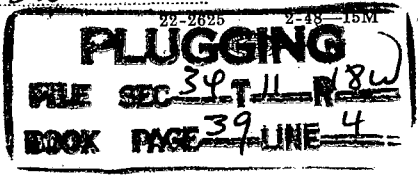
(Signature) *Leo Ross*

(Address)

SUBSCRIBED AND SWORN to before me this 8th day of July, 1948

H. Sutherland

Notary Public.



15-051-19660-00-00

Company; Lario Oil and Gas
Well : Clements No. 1
Location: NE NE NE Sec. 34-11S-18W
Ellis County, Kansas

Contractor: Ferrier Drlg. Co.

Commenced: 6-7-48
Completed: 6-22-48

CASING RECORD:
8 5/8" 1387'

Formation	Depth
Surface clay	40
Shale and shells	340
Sand and shells	613
Shale	630
Shale and sand	790
Shale and shells	900
Sand broken	1060
Shale and shells	1150
Shale	1172
Lime and sand	1180
Red bed	1290
Red bed and lime shells	1377
Anhydrite	1391
Lime	1425
Red bed & shale	1673
Shale	1740
Shale & salt	1945
Shale and lime	2045
Lime broken	2175
Shale	2275
Sandy lime	2287
Lime	2485
Lime broken	2603
Lime	2725
Shale	2750
Shale and shells	2843
Broken lime & shale	2970
Broken lime	3080
Broken lime & shale	3158
Lime	3171
Broken lime	3203
Broken lime	3275
Lime	3342
Lime broken	3400
Broken lime	3442
Lime	3509
Lime broken	3570
Lime	3665
Conglomerate	3698
Chert and lime T.D.	3770

GEOLOGICAL TOPS:

Topeka	3120 D.F.
Heebner Shale	3352
Lansing (white)	3388
Conglomerate	3663
Simpson ?	3691 (highly weathered)
Arbuckle	3709



PLUGGING
 REC SEC 34 T 11 R 18W
 BOOK PAGE 39 LINE 4