

WELL PLUGGING RECORD

FORMATION PLUGGING RECORD

STATE OF KANSAS STATE CORPORATION COMMISSION

Give All Information Completely Make Required Affidavit Mail or Deliver Report to: Conservation Division State Corporation Commission 800 Bitting Building Wichita, Kansas

Strike out upper line when reporting plugging off formations.

ELLIS

County, Sec. 4 Twp. 11 Rge. 18 (W)

Location as "NE 1/4 NW 1/4 SW 1/4" or footage from lines. 330 N L 330 E L

Lease Owner: J. H. BLOCH

Lease Name: WARNER # Well No. 1

Office Address: TULSA, OKLAHOMA

Character of Well (completed as Oil, Gas or Dry Hole) DRY

Date well completed: MAY 19 19 42

Application for plugging filed: " 19 19 42

Application for plugging approved: " 19 19 42

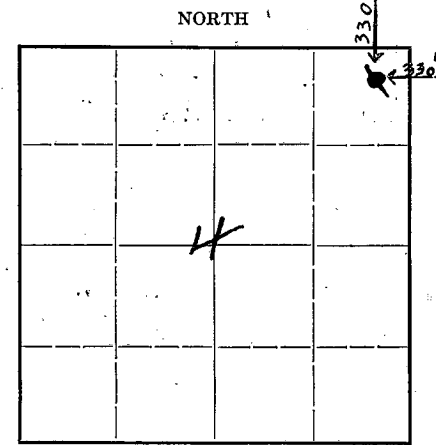
Plugging commenced: " 22 19 42

Plugging completed: " 22 19 42

Reason for abandonment of well or producing formation: dry

If a producing well is abandoned, date of last production: - - - - - 19

Was permission obtained from the Conservation Division or its agents before plugging was commenced? yes



Locate well correctly on above Section Plat

Name of Conservation Agent who supervised plugging of this well: C. T. Alexander

Producing formation: Depth to top: Bottom: Total Depth of Well: 3606 Feet

Show depth and thickness of all water, oil and gas formations.

OIL, GAS OR WATER RECORDS


CASING RECORD

Table with 7 columns: Formation, Content, From, To, Size, Put In, Pulled Out. Row 1: Size 12-3/4, Put In 115', Pulled Out None.

Describe in detail the manner in which the well was plugged, indicating where the mud fluid was placed and the method or methods used in introducing it into the hole. If cement or other plugs were used, state the character of same and depth placed, from feet to feet for each plug set.

Mudded from bottom to 115'. Plugged and 20' of Cement Mudded to 25' and 25' of Cement to bottom of Cellar.

PLUGGING FILE # 4 11 R 18 W BOOK PAGE 34 LINE 16



(If additional description is necessary, use BACK of this sheet)

Correspondence regarding this well should be addressed to: Pulse Drilling Company, Inc. Address: 301 Holke Building, Hutchinson, Kansas

STATE OF KANSAS, COUNTY OF RENO COUNTY, ss. Clyde Pulse

(employee of owner) or (owner or operator) of the above-described well, being first duly sworn on oath, says: That I have knowledge of the facts, statements, and matters herein contained and the log of the above-described well as filed and that the same are true and correct. So help me God.

(Signature) [Signature]

(Address)

SUBSCRIBED AND SWORN to before me this 25th day of May, 19 42

[Signature] Notary Public.

My Commission Expires June 13, 1942

15-051-01426-00-00

LOG: WARNER #1, SECTION 4, TOWNSHIP 11, RANGE 18, ELLIS COUNTY, KANSAS.

OPERATOR: J. H. BLOCH, TULSA, OKLAHOMA.

CONTRACTORS: PULSE DRILLING COMPANY, INC. HUTCHINSON, KANSAS.

COMMENCED: APRIL 24, 1942

COMPLETED: MAY 22, 1942

Surface	4'
Sandy Stone and Lime	80
Shale	118
Blue Shale	450
Shale and Shells	616
Sand	725
Shale and Sand	815
Sand and Shells	1195
Cherty Lime	1265
Red Bed and Shells	1377
Anhydrite	1420
Shale and Shells	1780
Red Bed and Shells	1840
Broken Lime	1905
Shale and Shells	1965
Broken Lime	2065
Shale and Shells	2360
Broken Lime	2810
Shale	2865
Broken Lime	2932
Sand and Shells	2980
Shale and Shells	3180
Broken Lime	3301
Lime	3415
Broken Lime	3445
Lime	3510
Conglomerate	3470
Simpson	3595
Arbuckle	3606
	Total Depth

Cored from 3599 to 06, Show of Oil

Cored from 3350 to 54, Show of Oil

- - -CASING RECORD- - -

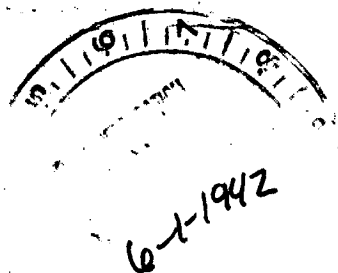

115' of 12-3/4" Casing, Cemented 45 Sacks.

I, Clyde Pulse, Manager of the Pulse Drilling Company, Inc., do hereby certify that this is a true and correct log of the formation encountered on the above mentioned well as taken from the Drilling Reports thereof.

SIGNED Clyde Pulse  
Manager

SUBSCRIBED and SWORN TO BEFORE ME  
THIS 25 DAY OF May 1942

B. Alice Smith  
Notary Public  
My Commission Expires June 13, 1942



PLUGGING  
FILE # 4-11-18N  
BOOK PAGE 34 LINE 16