

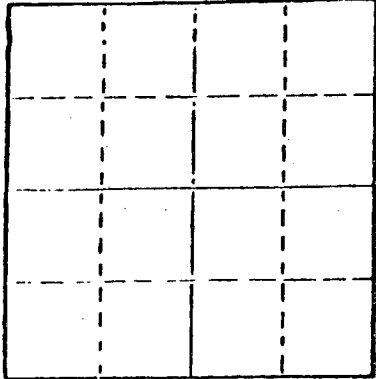
STATE OF KANSAS
STATE CORPORATION COMMISSION

WELL PLUGGING RECORD

Give All Information Completely
Make Required Affidavit
Mail or Deliver Report to
Conservation Division
State Corporation Comm.
245 North Water
Wichita, KS 67202

Ellis County. Sec. 4 Twp. 11S Rge. 18W E/W
Location as "NE/CNW $\frac{1}{4}$ SW $\frac{1}{4}$ " or footage from lines
NE SW SW

Lease Owner Kennedy & Mitchell, Inc.
Lease Name Moeder Well No. 34-604
Office Address 7400 W. Jefferson, Denver, Col. 80235
Character of Well (Completed as Oil, Gas or Dry Hole) Dry



Locate well correctly on above
Section Plot

Date Well completed 7-10 1981
Application for plugging filed 7-09- 1981
Application for plugging approved 7-09 1981
Plugging commenced 7-10 1981
Plugging completed 7-10 1981
Reason for abandonment of well or producing formation Dry

If a producing well is abandoned, date of last production 19

Was permission obtained from the Conservation Division or its agents before plugging was commenced? Yes

Name of Conservation Agent who supervised plugging of this well Marion Schmidt
Producing formation Depth to top Bottom Total Depth of Well 3646
Show depth and thickness of all water, oil and gas formations.

OIL, GAS OR WATER RECORDS

CASING RECORD

FORMATION	CONTENT	FROM	TO	SIZE	PUT IN	PULLED OUT
		0	236	8 5/8		

Describe in detail the manner in which the well was plugged, indicating where the mud fluid was placed and the method or methods used in introducing it into the hold. If cement or other plugs were used, state the character of same and depth placed, from feet to feet for each plug set.

Plugged:
65 sacks @ 740
30 Sacks @ 270
10 sacks @ 40
5 sacks in rathole; 5 sacks in mousehole.
Completed @ 5:45 AM
Cemented by Sun Cementing

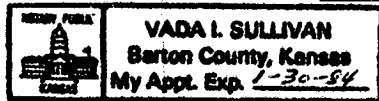
(If additional description is necessary, use BACK of this sheet)

Name of Plugging Contractor DaMac Drilling Inc.
Box 1164, Great Bend, Kansas 67530

STATE OF Kansas COUNTY OF Barton, ss.
Martha J. McKown (employee of owner) or (owner or operator)
of the above-described well, being first duly sworn on oath, says: That I have knowledge of the facts, statements, and matters herein contained and the log of the above-described well as filed and that the same are true and correct. So help me God.

(Signature) Martha J. McKown
Box 1164, Great Bend, Ks. 67530
(Address)

SUBSCRIBED AND SWORN TO before me this 10th day of July, 1981



Vada I. Sullivan
Notary Public.

My commission expires


RECEIVED
STATE CORPORATION COMMISSION
7-29-1981
III 29 1981
CONSERVATION DIVISION
Wichita, Kansas

15-051-22231-00-00

WELL LOG

COMPANY Kennedy & Mitchell, Inc.
 FARM Moeder NO. 34-604
 TOTAL DEPTH 3646 RTD
 COMM. 6-29-81 COMP. 7-10-81
 CONTRACTOR DaMac Drilling Inc.

SEC. 4 T. 11S R. 18W
 LOC. NE SW SW
 COUNTY Ellis, Kansas



CASING 8 5/8 set @ 263

ELEVATION

PRODUCTION P&A

FIGURES INDICATE BOTTOM OF FORMATIONS

Limestone, Shale	0	263
Sand, Shale	263	1230
Shale, Anhydrite	1230	1580
Shale	1580	1980
Lime, Shale	1980	3646

RECEIVED
 STATE CORPORATION COMMISSION
 7-29-1981
 IIII 291981
 CONSERVATION DIVISION
 Wichita, Kansas

State of Kansas
 County of Barton } 88

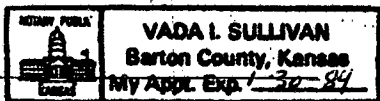
I, Martha J. McKown of DaMac Drilling Inc.

upon oath state the above and foregoing is a true and correct copy of the log of the Moeder 34-604 well.

Martha J. McKown

Subscribed and sworn to before me this 10th day of July 1981

My Commission Expires:



Vada L. Sullivan
 NOTARY PUBLIC