

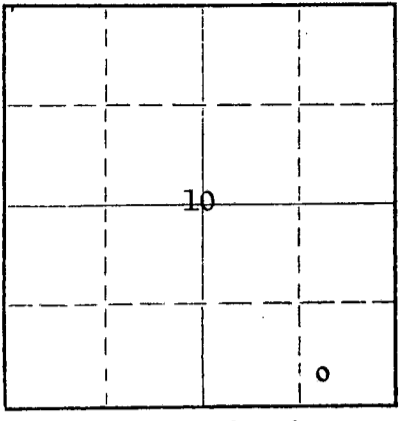
STATE OF KANSAS
STATE CORPORATION COMMISSION

Give All Information Completely
Make Required Affidavit
Mail or Deliver Report to:
Conservation Division
State Corporation Commission
211 No. Broadway
Wichita, Kansas

WELL PLUGGING RECORD

Ellis County. Sec. 10 Twp. 11S Rge. 18 (W)
Location as "NE/CNW/SW" or footage from lines SW SE SE
Lease Owner Lario Oil & Gas Company
Lease Name Gardels Well No. 1
Office Address 301 S. Market, Wichita 2, Kansas
Character of Well (completed as Oil, Gas or Dry Hole) Dry Hole
Date well completed August 13 19 57
Application for plugging filed (Verbal) August 13 19 57
Application for plugging approved " August 13 19 57
Plugging commenced August 13 19 57
Plugging completed August 13 19 57
Reason for abandonment of well or producing formation Dry Hole

NORTH



Locate well correctly on above Section Plat

If a producing well is abandoned, date of last production 19
Was permission obtained from the Conservation Division or its agents before plugging was commenced? Yes

Name of Conservation Agent who supervised plugging of this well Eldon Petty, Hays, Kansas
Producing formation Depth to top Bottom Total Depth of Well 3493 Feet
Show depth and thickness of all water, oil and gas formations.

OIL, GAS OR WATER RECORDS

CASING RECORD

FORMATION	CONTENT	FROM	TO	SIZE	PUT IN	PULLED OUT
				8 5/8	320	Cem. 200 sxs.

Describe in detail the manner in which the well was plugged, indicating where the mud fluid was placed and the method or methods used in introducing it into the hole. If cement or other plugs were used, state the character of same and depth placed, from feet to feet for each plug set.

Sum Cementing spotted plugs through drill pipe as follows:
25 sacks plug at 500'
25 sack plug at 300'
10 sack plug at top.

(If additional description is necessary, use BACK of this sheet)
Name of Plugging Contractor Lewis Drilling Co.
Address 915 Union Center, Wichita, Kansas

STATE OF KANSAS, COUNTY OF SEDGWICK, ss.
Leo Ross (employee of owner) or (owner or operator) of the above-described well, being first duly sworn on oath, says: That I have knowledge of the facts, statements, and matters herein contained and the log of the above-described well as filed and that the same are true and correct. So help me God.

(Signature) [Signature]
301 S. Market, Wichita 2, Kansas (Address)

SUBSCRIBED AND SWORN to before me this 15th day of August 19 57
My commission expires July 21, 1958

[Signature] Notary Public.



PLUGGING
FILE SEC 10 T. 11S R. 18W
BOOK PAGE 37 LINE 5

RECEIVED
STATE CORPORATION COMMISSION
8-16-1957
AUG 16 1957

CONSERVATION DIVISION
Wichita, Kansas

15-051-00582-00-00

STATE OF KANSAS
STATE CORPORATION COMMISSION

WELL PLUGGING RECORD

Give All Information Completely
Make Required Affidavit
Mail or Deliver Report to:
Conservation Division
State Corporation Commission
211 No. Broadway
Wichita, Kansas

Ellis County. Sec. 10 Twp. 11 Rge. (E) 18 (W)

Location as "NE/CNW/SW" or footage from lines SW 1/4 SE 1/4 SE 1/4

Lease Owner Lario Oil & Gas Company

Lease Name Gardels Well No. 1

Office Address 301 South Market, Wichita, Kansas

Character of Well (completed as Oil, Gas or Dry Hole) Dry Hole

Date well completed 8-13 1957

Application for plugging filed 8-13 1957

Application for plugging approved 8-13 1957

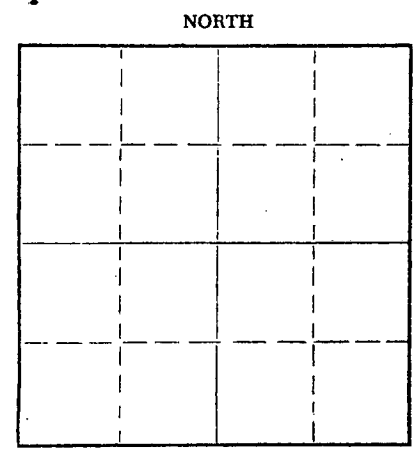
Plugging commenced 8-13 1957

Plugging completed 8-13 1957

Reason for abandonment of well or producing formation

If a producing well is abandoned, date of last production 19

Was permission obtained from the Conservation Division or its agents before plugging was commenced? Yes



Locate well correctly on above Section Plat

Name of Conservation Agent who supervised plugging of this well Eldon Petty

Producing formation Depth to top Bottom Total Depth of Well Feet

Show depth and thickness of all water, oil and gas formations.

OIL, GAS OR WATER RECORDS

CASING RECORD

FORMATION	CONTENT	FROM	TO	SIZE	PUT IN	PULLED OUT
				8 5/8	321	-0-

Describe in detail the manner in which the well was plugged, indicating where the mud fluid was placed and the method or methods used in introducing it into the hole. If cement or other plugs were used, state the character of same and depth placed, from feet to feet for each plug set.

Filled hole with heavy mud to 500'. Set bottom plug @ 500' with 20 sacks cement. Filled with mud to 315'. Set middle plug with 20 sacks cement. Filled with mud to 20'. Set top plug with 5 sacks cement. Filled bottom of cellar.

(If additional description is necessary, use BACK of this sheet)

Name of Plugging Contractor Lewis Drilling Company

Address 915 Union Center, Wichita, Kansas

STATE OF Kansas, COUNTY OF Sedgwick, ss. J. Fred Hambright (employee of owner) or (owner or operator) of the above-described well, being first duly sworn on oath, says: That I have knowledge of the facts, statements, and matters herein contained and the log of the above-described well as filed and that the same are true and correct. So help me God.


(Signature) J. Fred Hambright

915 Union Center, Wichita, Kansas (Address)

SUBSCRIBED AND SWORN TO before me this 20 day of August, 19 57

My commission expires 8-20-60

A. R. Derrington Notary Public.



PLUGGING
FILE SEC 10 T 11 R 18W
BOOK PAGE 37 LINE 5

15-051-00582-00-00

LARIO OIL & GAS COMPANY
Gardels No. 1
SW SE SE Sec. 10-11S-18W
Ellis County, Kansas

Date Commenced: 8-3-57
Date Completed: 8-13-57
Drilling Contractor: Lewis Srilling Co.
Total Depth (Driller's) 3493'

Dry & Abandoned

<u>Formation</u>	<u>Depth</u>	<u>Casing Record</u>
Shale	453	8 5/8" 320' Cem. 200 sacks
Sand	555	
Shale & red bed	870	
Shale, shells & sand	1187	<u>GEOLOGICAL TOPS: Schl. Log.</u>
Anhydrite	1230	Topeka 2864
Red bed & shale	1410	Heebner 3087
Shale	1870	Lansing 3128
Shale & shells w/ lime		Conglomerate 3397
streaks	2085	Arbuckle 3472
Shale & shells	2190	Sch. T.D. 3483
Lime & shale	2985	Driller's T.D. 3493
Lime	3060	
Lime & shale	3410	
Cherty lime	3414	
Cherty conglomerate	3437	
Lime & shale	3493	

PLUGGING
FILE SEC. 10 T. 11 S. R. 18W
BOOK PAGE 37 LINE 5

8-16-1957

WELL LOG 15-051-00582-00-00

COMPANY Lario Oil & Gas Company

SEC. 10 T. 11 R. 18

FARM Gardels

NO. 1

LOC. SW $\frac{1}{4}$ SE $\frac{1}{4}$ SE $\frac{1}{4}$

TOTAL DEPTH 3493

COUNTY Ellis
KANSAS


COMM. 8-3-57

COMP. 8-13-57

SHOT OR TREATED

CONTRACTOR Lewis Drilling Company

ISSUED



CASING

20	10
15	8 5/8" - 321'
12	6
13	5

ELEVATION 1887 K.B.

PRODUCTION

FIGURES INDICATE BOTTOM OF FORMATIONS

0-453	Shale
453-555	Sand
555-870	Shale & Red Beds
870-1187	Shale, Shells, Sand
1187-1230	Anhydrite
1230-1410	Red beds & Shale
1410-1870	Shale
1870-3410	Lime & Shale
3410-3437	Cherty Conglomerate
3437-3493	Shale & Lime
3493	Total Depth

Geologic Tops

Anhydrite	1187
Heebner	3092
Lansing	3133
Conglomerate	3401
Arbuckle	3472

PLUGGING

FILE SEC. 10 T. 11 R. 18W

BOOK PAGE 37 LINE 5

State of Kansas }
County of Sedgwick } ss:

I, J. Fred Hambright of the Lewis Drilling Company

upon oath state that the above and foregoing is a true and correct copy of the log of the Gardels #1 well.

Subscribed and sworn to before me this 20 day of August 1957

My Commission Expires: 8-20-60



A. R. Derrington NOTARY PUBLIC

