

15-051-21221-00-00

FORM CP-4

STATE OF KANSAS
STATE CORPORATION COMMISSION
CONSERVATION DIVISION
P. O. BOX 17027
WICHITA, KANSAS 67217

WELL PLUGGING RECORD

Ellis County, Sec. 10 Twp. 11 Rge. 18 (E) W (W)

Location as "NE/CNW/SW" or footage from lines NW SE NE

Lease Owner Robert R. Price

Lease Name Meistrell Well No. #1

Office Address Box 45442/Tulsa, OK 74145

Character of Well (completed as Oil, Gas or Dry Hole) Dry Hole

Date well completed 10-28 19 76

Application for plugging filed 10-28 19 76

Application for plugging approved 10-28 19 76

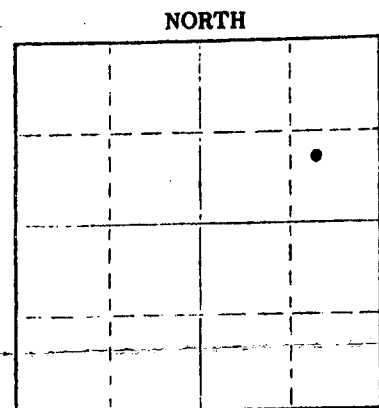
Plugging commenced 10-28 19 76

Plugging completed 10-28 19 76

Reason for abandonment of well or producing formation

If a producing well is abandoned, date of last production 19

Was permission obtained from the Conservation Division or its agents before plugging was commenced? Yes



Locate well correctly on above Section Plat

Name of Conservation Agent who supervised plugging of this well Duane Rankin

Producing formation Depth to top Bottom Total Depth of Well 3510'

Show depth and thickness of all water, oil and gas formations.

OIL, GAS OR WATER RECORDS

CASING RECORD

Table with 7 columns: FORMATION, CONTENT, FROM, TO, SIZE, PUT IN, PULLED OUT. Row 1: 8 5/8", 266', NONE.

Describe in detail the manner in which the well was plugged, indicating where the mud fluid was placed and the method or methods used in introducing it into the hole. If cement or other plugs were used, state the character of same and depth placed, from feet to feet for each plug set.

Plug with 50 sacks 50/50 Pozmix, 2% Gel @ 450'
25 sacks @ 240' & 10 sacks & Plug & Bridge & 1/2 sack hulls @ 40'
Job completed @ 11:30 A.M.
By Sun Cementing

(If additional description is necessary, use BACK of this sheet)

Name of Plugging Contractor Allen Drilling Company

Address P.O. Box 1389/Great Bend, KS 67530

STATE OF Kansas COUNTY OF Barton ss.

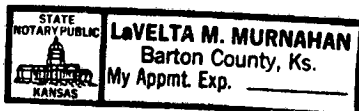
Allen Drilling Company (employee of owner) or (owner or operator) of the above-described well, being first duly sworn on oath, says: That I have knowledge of the facts, statements, and matters herein contained and the log of the above-described well as filed and that the same are true and correct. So help me God.

(Signature) Henry J. Bishop
P.O. Box 1389/Great Bend, KS 67530
(Address)

SUBSCRIBED AND SWORN TO before me this 29th day of October, 19 76

My commission expires 11-25-79

LaVelta M. Murnahan
Notary Public.



RECEIVED
STATE CORPORATION COMMISSION
11-12-1976
NOV 12 1976
CONSERVATION DIVISION
Wichita, Kansas

15-051-21221-00-00

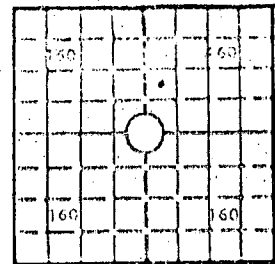
KANSAS DRILLERS LOG

S. 10 T. 11 R. 18 W

Loc. NW ^{SE} ~~SW~~ NE

County Ellis

640 Acres
N



Elev.: Gr. 1906

DF 1909 KB 1912

API No. 15 — 051 — 21,221
County Number

Operator
Robert R. Price

Address
Box 45442 Tulsa, Oklahoma 74145

Well No. #1 Lease Name Meistrell

Footage Location
990 feet from (S) line 300 feet from (W) line NE/4

Principal Contractor Allen Drilling Co Geologist Robert R. Price

Spud Date 10-19-76 Total Depth 3510 P.B.T.D.

Date Completed 10-28-76 Oil Purchaser

CASING RECORD

Report of all strings set — surface, intermediate, production, etc.

Purpose of string	Size hole drilled	Size casing set (in O.D.)	Weight lbs/ft.	Setting depth	Type cement	Sacks	Type and percent additives
Surface	12 1/4"	8 5/8"	24	258	Common	175	2% G ₂ I 3% CaCl

LINER RECORD

PERFORATION RECORD

Top, ft.	Bottom, ft.	Sacks cement	Shots per ft.	Size & type	Depth interval

Size	Setting depth	Packer set at

ACID, FRACTURE, SHOT, CEMENT SQUEEZE RECORD

Amount and kind of material used	Depth interval treated

INITIAL PRODUCTION

Date of first production	Producing method (flowing, pumping, gas lift, etc.)
RATE OF PRODUCTION PER 24 HOURS	Oil bbls. Gas MCF Water bbls. Gas-oil ratio CFPB
Disposition of gas (vented, used on lease or sold)	Producing interval(s)

RECEIVED
STATE CORPORATION COMMISSION
12-23-1976
DEC 23 1976
CONSERVATION DIVISION
Wichita, Kansas

INSTRUCTIONS: As provided in KCC Rule 82-2-125, within 90 days after completion of a well, one completed copy of this Drillers Log shall be trans-
mitted to the State Geological Survey of Kansas, 4150 Monroe Street, Wichita, Kansas 67209. Copies of this form are available from the Conservation
Division, State Corporation Commission, 3830 So. Meridian (P.O. Box 17027), Wichita, Kansas 66217. Phone AC 316-522-2206. If confidential custody
is desired, please note Rule 82-2-125. Drillers Logs will be on open file in the Oil and Gas Division, State Geological Survey of Kansas, Lawrence, Kansas
66044.

Operator

15-051-21221-00-00

DESIGNATE TYPE OF COMP.: OIL, GAS, DRY HOLE, SWDW, ETC.:

Well No.

1

Lease Name

Meistrall

Dry Hole

S 10 T 11 R 18 W

WELL LOG

Show all important zones of porosity and contents thereof; cored intervals, and all drill-stem tests, including depth interval tested, cushion used, time tool open, flowing and shut-in pressures, and recoveries.

SHOW GEOLOGICAL MARKERS, LOGS RUN, OR OTHER DESCRIPTIVE INFORMATION.

FORMATION DESCRIPTION, CONTENTS, ETC.	TOP	BOTTOM	NAME	DEPTH
DST #1 3060-3120 Recovered 340' Watery Mud ISIP 446 # FSIP 299 #			Anhydrite	1210
			Topeka	2890
			Hebner	3112
			Toronto	3130
DST # 3120-3200 Recovered 130' Watery Mud ISIP 755 # FSIP 607			Lansing	3152
			B/KC	3370
			Conglomerate	3398
DST #3 3200-3238 Recovered 10' Mud ISIP 390 # FSIP 145 #			Arbuckle	3491
			T.D.	3510
DST #4 3265-3370 Recovered 90' Watery Mud ISIP 446 # FSIP 390 #				
DST #5 3493-3500 Recovered 2' oil, 70' OSM ISIP 1140 FSIP 1063				
DST #6 3494-3510 Recovered 1980' water ISIP 1163 FSIP 1163				

USE ADDITIONAL SHEETS, IF NECESSARY, TO COMPLETE WELL RECORD.

Date Received

RECEIVED
STATE CORPORATION COMMISSION
12-23-1976
DEC 23 1976

Signature

Title

Date

CONSERVATION DIVISION
Wichita, Kansas