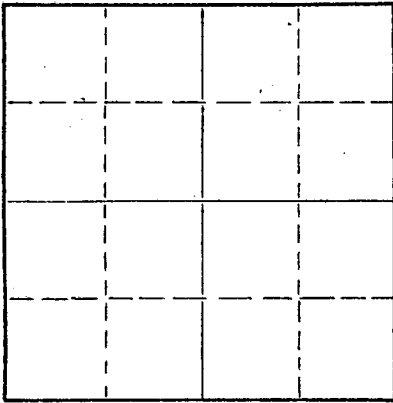


15-195-00307-00-00

WELL PLUGGING RECORD

Give All Information Completely
Make Required Affidavit
Mail or Deliver Report to:
Conservation Division
State Corporation Commission
800 Bitting Building
Wichita, Kansas

NORTH



Locate well correctly on above
Section Plat

Trego County. Sec. 9 Twp. 11 Rge. (E) 22 (W)
Location as "NE/CNWxSWx" or footage from lines SE NW NW
Lease Owner Petroleum, Inc.
Lease Name CARPENTER Well No. 1
Office Address 311 East Third, Wichita, Kansas
Character of Well (completed as Oil, Gas or Dry Hole)
Date well completed May 25, 19 55
Application for plugging filed May 25 19 55
Application for plugging approved May 25 19 55
Plugging commenced May 25 19 55
Plugging completed May 25 19 55
Reason for abandonment of well or producing formation Dry Hole

If a producing well is abandoned, date of last production 19
Was permission obtained from the Conservation Division or its agents before plugging was commenced? yes

Name of Conservation Agent who supervised plugging of this well Mr. Eldon Petty
Producing formation Depth to top Bottom Total Depth of Well 3945 Feet
Show depth and thickness of all water, oil and gas formations.

OIL, GAS OR WATER RECORDS

CASING RECORD

FORMATION	CONTENT	FROM	TO	SIZE	PUT IN	PULLED OUT
				8-5/8"	220'	None

Describe in detail the manner in which the well was plugged, indicating where the mud fluid was placed and the method or methods used in introducing it into the hole. If cement or other plugs were used, state the character of same and depth placed, from feet to feet for each plug set.

Mudded up with heavy mud to 210', pushed down 1/2 sack hulls to 220' followed by wooden plug. Displaced 15 sacks cement through drill pipe onto plug. Mudded up to 40', placed 1/2 sack hulls at 40' followed by wooden plug and 10 sacks cement to base of well cellar.

(If additional description is necessary, use BACK of this sheet)

Name of Plugging Contractor Garvey Drilling Company
Address R. R. #2, Great Bend, Kansas

STATE OF KANSAS, COUNTY OF SEDGWICK, ss.

Karl E. Becker (employee of owner) or (owner or operator) of the above-described well, being first duly sworn on oath, says: That I have knowledge of the facts, statements, and matters herein contained and the log of the above-described well as filed and that the same are true and correct. So help me God.

(Signature) Karl E Becker
311 East Third, Wichita, Kansas (Address)

SUBSCRIBED AND SWORN to before me this 3rd day of June, 1955



RECEIVED
STATE CORPORATION COMMISSION
JUN 7 1955
Notary Public.

1955
Wichita, Kansas
PLUGGING
DIVISION
SEC 9 T 11 R 22W
PAGE 122 LINE 41

COMPANY **Petroleum, Inc.**

SEC. 9 T. 11S R. 22W

FARM **CARPENTER** NO. 1


LOC. SE NW 1/4

TOTAL DEPTH **3945'**

COUNTY **Trego County**

COMM. **May 15, 1955** COMP. **May 25, 1955**

CONTRACTOR **Garvey Drilling Company**



CASING **8-5/8" @ 220' w/150 sax**

ELEVATION **2234 KB**

PRODUCTION **D & A**

FIGURES INDICATE BOTTOM OF FORMATIONS

15	Clay & Sand
100	Sand and Shale
190	Sandy Shale & Shells
220	Blue Shale
1260	Shale & Shells
1440	Sand & Shale
1695	Shale & Shells
1736	Anhydrite
2230	Shale & Shells
3565	Lime & Shale
3685	Lime
3699	Lime & Shale
3735	Lime
3875	Lime & Shale
3910	Conglomerate
3925	Shale & Lime
3945	Arbuckle

Tops

Heebner:	3159 (-1225)
Toronto:	3482 (-1240)
Lansing:	3496 (-1262)
Base Kansas City:	3740 (-1506)
Conglomerate:	3874 (-1640)
Arbuckle:	3915 (-1681)


R. T. D. 3945'

State of KANSAS
County of SEDCWICK

SS:

I, Karl E. Becker of Petroleum, Inc.

upon oath state that the above and foregoing is a true and correct copy of the log of the CARPENTER #1 well



Subscribed and sworn to before me this 3rd day of June 19 55

My Commission Expires: 8-11-58

Karl E. Becker

[Signature]
NOTARY PUBLIC

PLUGGING
FILE SEC 9 T 11 R 22W
BOOK PAGE 122 LINE 41