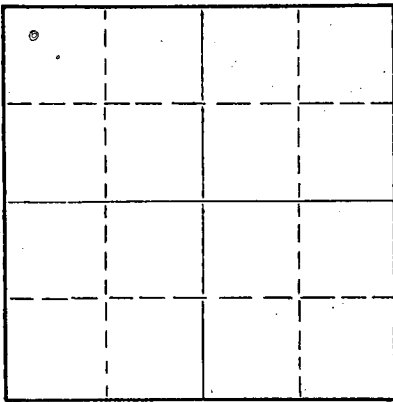


WELL PLUGGING RECORD

Give All Information Completely
Make Required Affidavit
Mail or Deliver Report to:
Conservation Division
State Corporation Commission
800 Bitting Building
Wichita, Kansas

NORTH



Locate well correctly on above
Section Plat

Lincoln County, Sec. 33 Twp. 11 Rge. (E) 7 (W)
Location as "NE/CNWxSWx" or footage from lines NW NW NW
Lease Owner Rupp-Ferguson Oil Co.
Lease Name Metz Well No. 1
Office Address 522 Union Center, Wichita
Character of Well (completed as Oil, Gas or Dry Hole) Dry Hole
Date well completed 2-12-57 19
Application for plugging filed 2-13-57 19
Application for plugging approved 2-13-57 19
Plugging commenced 2-13-57 19
Plugging completed 2-13-57 19
Reason for abandonment of well or producing formation

If a producing well is abandoned, date of last production 19
Was permission obtained from the Conservation Division or its agents before plugging was commenced? Yes

Name of Conservation Agent who supervised plugging of this well Ruel E. Durkee
Producing formation Depth to top Bottom Total Depth of Well 4017 Feet
Show depth and thickness of all water, oil and gas formations.

OIL, GAS OR WATER RECORDS

CASING RECORD

FORMATION	CONTENT	FROM	TO	SIZE	PUT IN	PULLED OUT
				8 5/8	261	-0-

Describe in detail the manner in which the well was plugged, indicating where the mud fluid was placed and the method or methods used in introducing it into the hole. If cement or other plugs were used, state the character of same and depth placed, from feet to feet for each plug set.

Plug & bridge @ 250', mix & run 15 sacks cement thru d.p. Filled hole to 30', plug & hulls, 5 sacks cement.

(If additional description is necessary, use BACK of this sheet)

Name of Plugging Contractor Rupp-Ferguson Oil Co.
Address 522 Union Center, Wichita


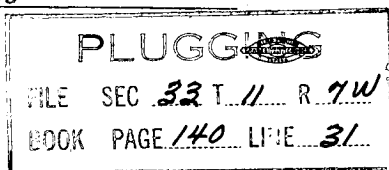
STATE OF Kansas, COUNTY OF Sedgewick, ss.
L. W. Knox (employee of owner) or (owner or operator) of the above-described well, being first duly sworn on oath, says: That I have knowledge of the facts, statements, and matters herein contained and the log of the above-described well as filed and that the same are true and correct. So help me God.

(Signature) L. W. Knox
522 Union Center, Wichita
(Address)

SUBSCRIBED AND SWORN TO before me this 18th day of February, 1957

Helen Horine
Notary Public.

My commission expires June 4, 1959



CONSERVATION DIVISION
Wichita, Kansas

Rupp-Ferguson No. 1 Metz
NW NW NW, Sec. 33-11-7W,
Lincoln County, Kansas

D & A

Set 261' of 8 5/8" surface casing w/200 sacks

Commenced: 1-30-57
Completed: 2-12-57
Contractor: Rupp-Ferguson Oil Co.

Figures Indicate Bottom of Formation

- 55 post rock
- 679 shale & shells
- 1005 shale & shells
- 1197 lime
- 1510 lime & shale
- 1620 lime
- 2640 lime & shale
- 2657 sandy shale
- 2766 lime
- 2847 lime & shale
- 2959 lime
- 3320 lime & shale
- 3513 Miss.
- 3619 shale & lime
- 3564 lime, chert & shale
- 3723 Maquoketa
- 3885 Viola
- 3983 Simpson
- 4017 Arb. T.D.

STATE OF KANSAS)
SEDGWICK COUNTY) SS:

I, L. W. Knox, Landman for Rupp-Ferguson Oil Co., do hereby certify that the above and foregoing is a true and correct copy of the log of the No. 1 Metz well.

L. W. Knox
L. W. Knox

Subscribed and sworn to before me this 18th day of February, 1957.

Allen Horine
Notary Public

My Commission Expires June 4, 1959.

RECEIVED
STATE CORPORATE COMMISSION

PLUGGING
FILE SEC 33 T 11 R 7W
BOOK PAGE 140 LINE 51

FEB 15 1957
0215-1957
CONSERVATION DIVISION
Wichita, Kansas