


15-193-00005-0000 1-3-58
NOTICE OF INTENTION TO DRILL

TO BE FILED WITH THE STATE CORPORATION COMMISSION PRIOR TO COMMENCEMENT OF WELL



1. Operator J. S. Carter Address P.O.Box 194, Fairfield, Illinois
2. Lease name Stephen Broeckelman Well No. 1 County Thomas
3. Well Location NE NE NE Sec. 23 Township 10S Range 31W
4. Well to be drilled 330 ft. from nearest lease line.
5. Drilling Contractor J. S. Carter Address P.O.Box 194, Fairfield, Illinois
6. Type of equipment: Rotary Cable Tool Approx. date operation to begin 10-15 days
7. Well to be drilled for Oil Gas Disposal Input Estimated Total Depth of Well 5000 ft.
8. Depth of deepest fresh water well within three miles of location 180 ft. If none exist, write NONE
9. Ground elevation at location is approx. 2944 ft. higher or _____ ft. lower than ground elevation at water well.
10. Depth of the deepest municipal water well within three miles of location 180 ft. If none exist, write NONE.
11. Operator states that he will set surface pipe at least 25 ft. below all Tertiary or unconsolidated deposits and, taking into consideration differences in ground elevations, that the minimum depth necessary, to the best of his knowledge and belief, to protect all fresh water zones is 250 ft. and operator agrees to set surface pipe at this location to a depth of not less than 280 ft. Alternate 1 Alternate 2 .

REMARKS:

Signature of Operator



RECEIVED
STATE CORPORATION COMMISSION
1-6-58
JAN 6 1958
CONSERVATION DIVISION
Kansas



**State Corporation Commission of Kansas
Conservation Division
500 Insurance Building
212 North Market
Wichita 2, Kansas**

-(IF PREFERRED, MAIL IN ENVELOPE)