

15-065-19170-00-00

STATE OF KANSAS
STATE CORPORATION COMMISSION

Give All Information Completely
Make Required Affidavit.
Mail or Deliver Report to:
Conservation Division
State Corporation Commission
212 No. Market
Wichita, Kansas 67202

WELL PLUGGING RECORD

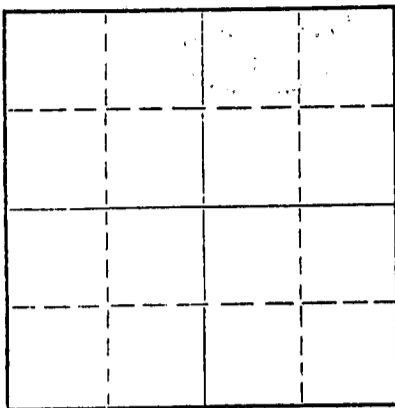
Graham County, Sec. 10 Twp. 10 Rge. 23 (E) (W)
SE SE

Location as "NE/CNWxSWx" or footage from lines _____
Lease Owner Ivy Oil Company
Lease Name Johnson #1 Well No. _____
Office Address Plainville, Kansas
Character of Well (completed as Oil, Gas or Dry Hole) _____
Date well completed _____ 19____
Application for plugging filed _____ 19____
Application for plugging approved _____ 19____
Plugging commenced 10/11/69 _____ 19____
Plugging completed 10/18/69 _____ 19____
Reason for abandonment of well or producing formation depleted.

If a producing well is abandoned, date of last production _____ 19____
Was permission obtained from the Conservation Division or its agents before plugging was commenced? yes

Name of Conservation Agent who supervised plugging of this well Nichols
Producing formation _____ Depth to top _____ Bottom _____ Total Depth of Well 3920 Feet

Show depth and thickness of all water, oil and gas formations.



Locate well correctly on above Section Plat

OIL, GAS OR WATER RECORDS


CASING RECORD

FORMATION	CONTENT	FROM	TO	SIZE	PUT IN	PULLED OUT
				8-5/8	214'	none
				4 1/2"	3917'	2501'

Describe in detail the manner in which the well was plugged, indicating where the mud fluid was placed and the method or methods used in introducing it into the hole. If cement or other plugs were used, state the character of same and depth placed, from _____ feet to _____ feet for each plug set.

Checked hole, ran sand, set 3 sacks of cement.
Loaded hole with water, shot pipe at 3002', 2511'
and worked pipe, pulled pipe. Pumped 4 sacks of hulls,
10 sacks gel, 100 sacks of cement, 12 sacks of gel,
20 sacks cement, 3 sacks gel and 10sacks of cement to
plug well.

PLUGGING COMPLETE.



(If additional description is necessary, use BACK of this sheet)
KNIGHT CASING PULLING CO., INC.


Name of Plugging Contractor _____
Address Chase, Kansas

STATE OF Kansas, COUNTY OF Rice, ss.
Noel J. Knight (employee of owner) or (owner or operator) of the above-described well, being first duly sworn on oath, says: That I have knowledge of the facts, statements, and matters herein contained and the log of the above-described well as filed and that the same are true and correct. So help me God.

(Signature) _____
Chase, Kansas

(Address) _____, 19 69

Subscribed and sworn to before me this 23rd day of October, 1969



Notary Public.

My commission expires 2/15/71

Jug oil Co

Box 86 plan # 10

COPY

15-065-19170-00-00

WELL LOG BUREAU—KANSAS GEOLOGICAL SOCIETY

508 East Murdock,

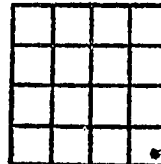
Wichita, Kansas

Company- HELLAR DRILLING CO.
Farm- Johnson No. 1

SEC. 10 T. 10 R. 23W
SE SE SE

Total Depth. 3920'
Comm. 9-14-59 Comp. 9-22-59
Shot or Treated.
Contractor.
Issued. 12-26-59

County Graham
KANSAS



CASING:

8 5/8" 214' cem w/165 sx.
4 1/2" 3918.65' cem w/100 sx.

Elevation. 2371' RB

Production. 83 BOPD

Figures indicate Bottom of Formations.

sand & clay	40
shale	214
shale, red beds	1295
shale	1475
sand	1660
shale	1845
shale, sand	1920
Anhydrite	1970
shale & lime strks	2230
lime & shale	3385
chalky lime & shale	3520
lime & shale	3580
lime	3910
LKC lime	3725
lime	3920 RTD
Total Depth	

TOPS:	
Anhydrite	1915
Heebner	3636
Toronto	3658
Lansing	3673

Herman Heebner

RECEIVED
STATE CORPORATION COMMISSION
JUL 3 1969
CONSERVATION DIVISION
Wichita, Kansas

07-03-1969