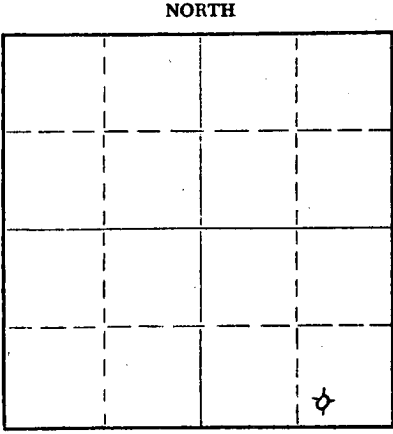


WELL PLUGGING RECORD

Give All Information Completely
Make Required Affidavit
Mail or Deliver Report to:
Conservation Division
State Corporation Commission
212 North Market, Insurance Bldg.
Wichita, Kansas

Graham County, Sec. 10 Twp. 10S Rge. 23W (X) (W)
Location as "NE/CNW/SW" or footage from lines SW SE SE
Lease Owner Miles Petroleum & John R. Evans
Lease Name Johnson #1 Well No. #1
Office Address P. O. Box 385 Claflin, Kansas 67525
Character of Well (completed as Oil, Gas or Dry Hole) Dry hole
Date well completed 9-29-78 19
Application for plugging filed yes 19
Application for plugging approved 19
Plugging commenced 19
Plugging completed 9:30 A.M. 9-29-78 19
Reason for abandonment of well or producing formation _____



Locate well correctly on above Section Plat

If a producing well is abandoned, date of last production _____ 19
Was permission obtained from the Conservation Division or its agents before plugging was commenced? Yes

Name of Conservation Agent who supervised plugging of this well Gilbert Balthazor
Producing formation _____ Depth to top _____ Bottom _____ Total Depth of Well _____ Feet
Show depth and thickness of all water, oil and gas formations.

OIL, GAS OR WATER RECORDS

CASING RECORD

FORMATION	CONTENT	FROM	TO	SIZE	PUT IN	PULLED OUT

Describe in detail the manner in which the well was plugged, indicating where the mud fluid was placed and the method or methods used in introducing it into the hole. If cement or other plugs were used, state the character of same and depth placed, from _____ feet to _____ feet for each plug set.

Plug #1 900' w/ 70 sx. cement
Plug #2 200' w/ 20 sx. cement
Plug #3 40' w/ 10 sx. cement

RECEIVED
STATE CORPORATION COMMISSION

OCT - 3 1978
10-03-1978

CONSERVATION DIVISION
Wichita, Kansas


(If additional description is necessary, use BACK of this sheet)

Name of Plugging Contractor John O. Farmer, Inc.
Address Box 352 Russell, Kansas 67665

STATE OF Kansas, COUNTY OF Russell, ss.
John O. Farmer (employee of owner) or (owner or operator) of the above-described well, being first duly sworn on oath, says: That I have knowledge of the facts, statements, and matters herein contained and the log of the above-described well as filed and that the same are true and correct. So help me God.

(Signature) John O. Farmer
Box 352 Russell, Kansas 67665
(Address)

SUBSCRIBED before me this 2nd day of October, 19 78



Helen Carlson
Helen Carlson Notary Public.

KANSAS DRILLERS LOG

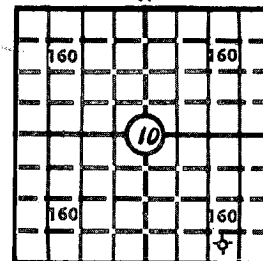
API No. 15 — 065 — 21060-00-00
 County Number

S. 10 T. 10S R. 23W $\frac{E}{W}$

Loc. SW SE SE

County Graham

640 Acres
N



Elev.: Gr. 2384'

DF 2387' KB 2389'

Operator
Miles Petroleum & John R. Evans

Address
P. O. Box 385 Claflin, Kansas 67525

Well No. #1 Lease Name Johnson

Footage Location
330' feet from (N) (S) line 990' feet from (E) (W) line

Principal Contractor John O. Farmer, Inc. Geologist M. E. Pryor

Spud Date 9-19-78 Total Depth 3910' P.B.T.D.

Date Completed 9-29-78 Oil Purchaser

CASING RECORD

Report of all strings set — surface, intermediate, production, etc.

Purpose of string	Size hole drilled	Size casing set (in O.D.)	Weight lbs/ft.	Setting depth	Type cement	Sacks	Type and percent additives
Surface	12 $\frac{1}{2}$	8-5/8	26	217	Common	170	

LINER RECORD

PERFORATION RECORD

Top, ft.	Bottom, ft.	Sacks cement	Shots per ft.	Size & type	Depth interval

Size	Setting depth	Packer set at

ACID, FRACTURE, SHOT, CEMENT SQUEEZE RECORD

Amount and kind of material used	Depth interval treated

INITIAL PRODUCTION

Date of first production _____ Producing method (flowing, pumping, gas lift, etc.) _____

RATE OF PRODUCTION PER 24 HOURS	Oil	Gas	Water	Gas-oil ratio
	bbls.	MCF	bbls.	CFPB

Disposition of gas (vented, used on lease or sold) _____ Producing interval (s) _____

INSTRUCTIONS: As provided in KCC Rule 82-2-125, within 90 days after completion of a well, one completed copy of this Drillers Log shall be transmitted to the State Geological Survey of Kansas, 4150 Monroe Street, Wichita, Kansas 67209. Copies of this form are available from the Conservation Division, State Corporation Commission, 3830 So. Meridian (P.O. Box 17027), Wichita, Kansas 66217. Phone AC 316-522-2206. If confidential custody is desired, please note Rule 82-2-125. Drillers Logs will be on an open file in the Oil and Gas Division, State Geological Survey of Kansas, Lawrence, Kansas 66044.

Operator Miles Petroleum & John R. Evans
 Well No. #1 Lease Name Johnson
 DESIGNATE TYPE OF COMP.: OIL, GAS, DRY HOLE, SWDW, ETC.: Dry hole

S 10 T 10S R 23W E W

WELL LOG

Show all important zones of porosity and contents thereof; cored intervals, and all drill-stem tests, including depth interval tested, cushion used, time tool open, flowing and shut-in pressures, and recoveries.

SHOW GEOLOGICAL MARKERS, LOGS RUN, OR OTHER DESCRIPTIVE INFORMATION.

FORMATION DESCRIPTION, CONTENTS, ETC.	TOP	BOTTOM	NAME	DEPTH
Clay & Sand	-0-	103		
Blue Shale	103	218		
Shale	218	775		
Shale & Sand	775	1465		
Sand	1465	1687		
Red Bed	1687	1932		
Anhydrite	1932	1976		
Shale & Shells	1976	2200		
Shale & Lime	2200	3610		
Lime & Shale	3610	3700		
Lime	3700	3910		
Anhydrite 1932, Heabner Shale 3657, Toronto 3680, Lansing 3693 Base KC 3915				
DST#1 3685 to 3720 Time: 30-30-30-30 Blow: 1st & 2nd open weak. Recovered 180ft Muddy water few specks of oil. Pressures: IBHP915, FBHP894 IFP 52/83 FFP94/115				
DST#2 3836 to 3910 Time: 30-30-30-30 Blow: 1st open weak died 15 min 2nd open weak died 5 min Recovered 80ft watery mud				
Pressures IBHP1039, FBHP 977 IFP52/62 FFP 83/94				

RECEIVED
STATE COMMISSION ON GEOLOGY
WICHITA, KANSAS

USE ADDITIONAL SHEETS, IF NECESSARY, TO COMPLETE WELL RECORD.

Date Received: _____
 Signature: *John Ray Evans*
 Title: Operator
 Date: OCT 5, 1978

This was mailed originally OCT 5, 1978 + was NOT WIRE
 The records sent by J.O. Farmer.
 J. R. Evans