

15-065-20310-00-00


STATE OF KANSAS
STATE CORPORATION COMMISSION

Form CP-4

Give All Information Completely
Make Required Affidavit
Mail or Deliver Report to:
Conservation Division
State Corporation Commission
212 No. Market
Wichita, Kansas

WELL PLUGGING RECORD

NORTH



Locate well correctly on above
Section Plat

Graham County, Sec. 10 Twp. 10 Rge. 23 (E) W (W)
Location as "NE/CNW/SW" or footage from lines NE SW SW
Lease Owner L. J. Dreiling & Sons, Inc.
Lease Name Johnson "B" Well No. 1
Office Address Route 2, Victoria, Kansas 67671
Character of Well (completed as Oil, Gas or Dry Hole) Dry Hole
Date well completed 3-15 1970
Application for plugging filed 3-15 1970
Application for plugging approved 3-15 1970
Plugging commenced 3-15 1970
Plugging completed 3-15 1970
Reason for abandonment of well or producing formation Dry Hole

If a producing well is abandoned, date of last production 19
Was permission obtained from the Conservation Division or its agents before plugging was commenced? Yes

Name of Conservation Agent who supervised plugging of this well W. L. Nichols
Producing formation _____ Depth to top _____ Bottom _____ Total Depth of Well _____ Feet
Show depth and thickness of all water, oil and gas formations.

OIL, GAS OR WATER RECORDS

CASING RECORD

FORMATION	CONTENT	FROM	TO	SIZE	PUT IN	PULLED OUT
Surface Pipe				8 5/8"	191'	

Describe in detail the manner in which the well was plugged, indicating where the mud fluid was placed and the method or methods used in introducing it into the hole. If cement or other plugs were used, state the character of same and depth placed, from _____ feet to _____ feet for each plug set.

1st. plug was set @ 1025' with 100 cubic feet cement
2nd. plug was set @ 215' with 25 cubic feet cement
3rd. plug was set @ 40' with 10 cubic feet cement
Cementing to bottom of cellar

RECEIVED
STATE CORPORATION COMMISSION
MAR 17 1970
CONSERVATION DIVISION
Wichita, Kansas
03-17-1970

(If additional description is necessary, use BACK of this sheet)


Name of Plugging Contractor L. J. Dreiling & Sons, Inc.
Address Route 2, Victoria, Kansas 67671

STATE OF KANSAS, COUNTY OF ELLIS, ss.

I, Leo F. Dreiling (Partner) of the above-described well, being first duly sworn on oath, says: That I have knowledge of the facts, statements, and matters herein contained and the log of the above-described well as filed and that the same are true and correct. So help me God.

(Signature) Leo F. Dreiling
LEO F. DREILING, ROUTE 2, VICTORIA, KANSAS 67671
(Address)

SUBSCRIBED AND SWORN to before me this 16th day of March, 1970



Joseph A. Hess
JOSEPH A. HESS Notary Public.

My commission expires September 19, 1970

L. J. DREILING AND SONS, INC.

Victoria, Kansas 67671

WELL LOG

15-065-20310-00-00

Company L. J. Dreiling & Sons, Inc.
Route 2
Victoria, Kansas 67671
Farm Johnson "B" No. 1
Total Depth 3950'
Comm. 3-10-70 Comp. 3-15-70
Contractor L. J. Dreiling & Sons, Inc.
Victoria, Kansas 67671
Casing Record Cement Record
191' - 8 5/8" 135 sacks cement

Sec. 10 Twp. 10 Rng. 23
Location NE SW SW
County Graham
Elevation: 2412' K. B.
2409' D. F.
2407' G. R.
Production: D & A

Figures Indicate Bottom of Formations

0'	100'	Top Soil & Sand
100'	140'	Sand & Clay
140'	1500'	Shale
1500'	1720'	Sand
1720'	1975'	Redbed & Shale
1975'	2009'	Anhy.
2009'	2590'	Shale
2590'	3732'	Shale & Lime
3732'	3950'	Lime
3950'	T.D.	


RECEIVED
STATE CORPORATION COMMISSION
MAR 17 1970
CONSERVATION DIVISION
Wichita, Kansas
03-17-1970

STATE OF KANSAS)
)ss
COUNTY OF ELLIS)

I, Leo F. Dreiling, of the L. J. Dreiling & Sons, Inc., upon oath states that the above and foregoing is a true and correct copy from the Daily Drilling Report from your Johnson "B" #1.


LEO F. DREILING

Subscribed and sworn to before me this 16th day of March 1970.


JOSEPH A. HESS NOTARY PUBLIC

My commission expires: September 19, 1970