

15-065-21484-00-00

STATE OF KANSAS  
STATE CORPORATION COMMISSION

WELL PLUGGING RECORD

Give All Information Completely  
Make Required Affidavit  
Mail or Deliver Report to  
Conservation Division  
State Corporation Comm.  
245 North Water  
Wichita, KS 67202

Graham County. Sec. 23 Twp. 10S Rge. 23 x&/W  
Location as "NE/CNW $\frac{1}{2}$ SW $\frac{1}{2}$ " or footage from lines  
NE SE NE

Lease Owner Abraxas Petroleum Corporation  
Lease Name Conness Well No. #1

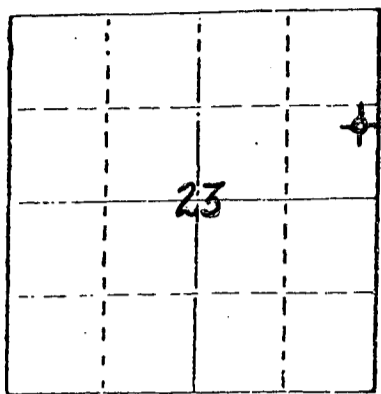
Office Address Box 17485, 1100 N.E. Loop 410, San Antonio,  
Character of Well (Completed as Oil, Gas or Dry Hole) Dry Hole

Date Well completed 9-6-81 19  
Application for plugging filed 9-6-81 19  
Application for plugging approved 9-6-81 19  
Plugging commenced 9-6-81 19  
Plugging completed 9-6-81 19

Reason for abandonment of well or producing formation  
Commercial quantities of oil not found  
If a producing well is abandoned, date of last production  
N/A 19.

Was permission obtained from the Conservation Division or  
its agents before plugging was commenced? Yes

Name of Conservation Agent who supervised plugging of this well Gilbert Balthazor  
Producing formation \_\_\_\_\_ Depth to top \_\_\_\_\_ Bottom \_\_\_\_\_ Total Depth of Well 4248'  
Show depth and thickness of all water, oil and gas formations.



Locate well correctly on above Section Plat

OIL, GAS OR WATER RECORDS

CASING RECORD

FORMATION	CONTENT	FROM	TO	SIZE	PUT IN	PULLED OUT
				8 5/8"	284'	None

Describe in detail the manner in which the well was plugged, indicating where the mud fluid was placed and the method or methods used in introducing it into the hold. If cement or other plugs were used, state the character of same and depth placed, from \_\_\_\_\_ feet to \_\_\_\_\_ feet for each plug set.

- Plug @ 980' w/70 sx.
- Plug @ 200' w/40 sx.
- Plug @ 40' w/10 sx.
- Rat Hole 5 sx.

RECEIVED  
STATE CORPORATION COMMISSION

SEP 21 1981

(If additional description is necessary, use BACK of this sheet)


Name of Plugging Contractor Buffalo Drilling Company, Inc. CONSERVATION DIVISION  
Wichita Kansas

STATE OF Kansas COUNTY OF Sedgwick, ss.  
Jerald W. Rains, President of Buffalo Drilling Company, Inc. (employee of owner) or (owner or operator)  
of the above-described well, being first duly sworn on oath, says: That I have knowledge of  
the facts, statements, and matters herein contained and the log of the above-described well  
as filed and that the same are true and correct. So help me God.

(Signature) Jerald W. Rains  
435 Page Court, 220 W. Douglas, Wichita, Ks. 67202  
(Address)

SUBSCRIBED AND SWORN TO before me this 8 day of September, 19 81

My commission expires 10-4-83  
Juanita M. Green Notary Public.



15-065-21484-00-00

DRILLER'S LOG

COMPANY: Abraxas Petroleum Corporation

SEC. 23 T. 10S R. 23W

LOC. NE SE NE

WELL NAME: Conness #1

COUNTY: Graham

RIG NO. #7

TOTAL DEPTH 4248'

ELEVATION 2385 GR.

COMMENCED: 8-29-81

COMPLETED: 9-6-81

CONTRACTOR: Buffalo Drilling Company, Inc.

CASING RECORD:

SURFACE: 8 5/8" @ 284' w/200 sx. 50/50 poz., 3% cc., 2% gel.

PRODUCTION: D&A

LOG

(Figures Indicate Bottom of Formations)


Sand & Shale	1693
Shale	2054
Shale & Lime	4157
Lime	4248
<u>ROTARY TOTAL DEPTH</u>	<u>4248</u>

RECEIVED  
STATE CORPORATION COMMISSION  
SEP 21 1981  
09-21-1981  
CONSERVATION DIVISION  
Wichita Kansas

STATE OF Kansas )  
COUNTY OF Sedgwick ) SS:

I, Jerald W. Rains, President of Buffalo Drilling Company, Inc.  
upon oath state that the above and foregoing is a true and correct copy of the log of the  
Conness #1 well.

Jerald W. Rains  
Jerald W. Rains



Subscribed and sworn to before me this 8 day of September, 1981.

My Appointment Expires:  
10-4-83

Juanita M. Green  
Juanita M. Green

KANSAS

WELL COMPLETION REPORT AND DRILLER'S LOG

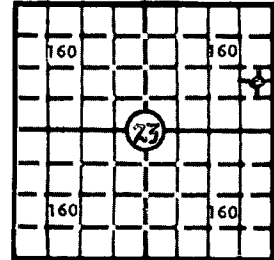
API No. 15 - 065 - 21,484 - 00-00  
County Number

S. 23 T. 105 R. 23 W

Loc. NE SE NE

County GRAHAM

640 Acres  
N



Locate well correctly

Elev.: Gr. 2385

DF \_\_\_\_\_ KB 2390

Operator

ABRAXAS Petroleum Corporation

Address

P.O. Box 17485, SAN ANTONIO, TEXAS 78217

Well No.

1

Lease Name

CONNES

Footage Location

990 feet from (S) line

330 feet from (E) line

Principal Contractor

Rains & Williamson Oil Co

Geologist

Robert Ditts

Spud Date

8-29-81

Date Completed

9-5-81

Total Depth

4248

P.B.T.D.

Directional Deviation

3/4° @ 4248

Oil and/or Gas Purchaser

NONE

CASING RECORD

Report of all strings set — surface, intermediate, production, etc.

Purpose of string	Size hole drilled	Size casing set (in O.D.)	Weight lbs/ft.	Setting depth	Type cement	Sacks	Type and percent additives
SURFACE	12 1/4"	8 7/8"	20*	284	50-50 Poz	200	3% CaCl <sub>2</sub> 2% GEL

LINER RECORD

PERFORATION RECORD

Top, ft.	Bottom, ft.	Sacks cement	Shots per ft.	Size & type	Depth interval

Size	Setting depth	Packer set at

ACID, FRACTURE, SHOT, CEMENT SQUEEZE RECORD

Amount and kind of material used	Depth interval treated

RECEIVED  
STATE CORPORATION COMMISSION

INITIAL PRODUCTION

SEP 21 1981

Date of first production	Producing method (flowing, pumping, gas lift, etc.)	CONSERVATION DIVISION
RATE OF PRODUCTION PER 24 HOURS	Oil bbls. Gas MCF Water bbls.	Gas-oil ratio CFPB
Disposition of gas (vented, used on lease or sold)		Producing interval (s)

INSTRUCTIONS: As provided in KCC Rule 82-2-125, within 90 days after completion of a well, one completed copy of this Drillers Log shall be transmitted to the State Geological Survey of Kansas, 4150 Monroe Street, Wichita, Kansas 67209. Copies of this form are available from the Conservation Division, State Corporation Commission, 245 No. Water, Wichita, Kansas 67202. Phone AC 316-522-2206. If confidential custody is desired, please note Rule 82-2-125. Drillers Logs will be on open file in the Oil and Gas Division, State Geological Survey of Kansas, Lawrence, Kansas 66044.

Operator

DESIGNATE TYPE OF COMP.: OIL, GAS, DRY HOLE, SWDW, ETC.:

Well No.

Lease Name

S \_\_\_\_\_ T \_\_\_\_\_ R \_\_\_\_\_ E \_\_\_\_\_  
W \_\_\_\_\_

**WELL LOG**

Show all important zones of porosity and contents thereof; cored intervals, and all drill-stem tests, including depth interval tested, cushion used, time tool open, flowing and shut-in pressures, and recoveries.

SHOW GEOLOGICAL MARKERS, LOGS RUN, OR OTHER DESCRIPTIVE INFORMATION.

FORMATION DESCRIPTION, CONTENTS, ETC.	TOP	BOTTOM	NAME	DEPTH

USE ADDITIONAL SHEETS, IF NECESSARY, TO COMPLETE WELL RECORD.

Date Received

Signature

Title

Date