


Give All Information Completely  
Make Required Affidavit  
Mail or Deliver Report to:  
Conservation Division  
State Corporation Commission  
212 No. Market  
Wichita, Kansas

WELL PLUGGING RECORD



Locate well correctly on above Section Plat

Graham County. Sec. 23 Twp. 10 Rge. 23 (E) (W) x  
Location as "NE/CNWxSWx" or footage from lines SW SW SW  
Lease Owner Herman George Kaiser  
Lease Name Conness A Well No. #1  
Office Address Box 591, Hays, Kansas  
Character of Well (completed as Oil, Gas or Dry Hole) \_\_\_\_\_  
Date well completed \_\_\_\_\_ 19\_\_\_\_  
Application for plugging filed \_\_\_\_\_ 19\_\_\_\_  
Application for plugging approved \_\_\_\_\_ 19\_\_\_\_  
Plugging commenced 10-9-68 19\_\_\_\_  
Plugging completed 10-12-68 19\_\_\_\_  
Reason for abandonment of well or producing formation \_\_\_\_\_

If a producing well is abandoned, date of last production \_\_\_\_\_ 19\_\_\_\_  
Was permission obtained from the Conservation Division or its agents before plugging was commenced? \_\_\_\_\_

Name of Conservation Agent who supervised plugging of this well W. L. Nichols  
Producing formation \_\_\_\_\_ Depth to top \_\_\_\_\_ Bottom \_\_\_\_\_ Total Depth of Well 3870' Feet  
Show depth and thickness of all water, oil and gas formations.

OIL, GAS OR WATER RECORDS

CASING RECORD

FORMATION	CONTENT	FROM	TO	SIZE	PUT IN	PULLED OUT
				5 1/2"	3868'	2897.06'
				8 5/8"	182'	

Describe in detail the manner in which the well was plugged, indicating where the mud fluid was placed and the method or methods used in introducing it into the hole. If cement or other plugs were used, state the character of same and depth placed, from \_\_\_\_\_ feet to \_\_\_\_\_ feet for each plug set.

Made bottom hole plug back with sand to 3675'. Mixed and ran 5 sacks cement thru dump bailer.  
Squeezed hole with 5 sacks hulls - 30 sacks gel and 130 sacks posmix to base of cellar.

RECEIVED  
STATE CORPORATION COMMISSION  
OCT 15 1968  
CONSERVATION DIVISION  
Wichita, Kansas

10-15-1968

(If additional description is necessary, use BACK of this sheet)


Name of Plugging Contractor Southwest Casing Pulling Co.  
Address Box 364, Great Bend, Kansas

STATE OF Kansas, COUNTY OF Barton, ss.  
Southwest Casing Pulling Co. (employee of owner) or (owner or operator) of the above-described well, being first duly sworn on oath, says: That I have knowledge of the facts, statements, and matters herein contained and the log of the above-described well as filed and that the same are true and correct. So help me God.

(Signature) W. C. Spencer Sec.  
Box 364, Great Bend, Kansas  
(Address)

Subscribed and sworn to before me this 14 day of October, 19 68

My commission expires October 1968  
Sidney D Miller  
Notary Public.



COMPANY Norman Co., Kaiser, Well Producers

15-065-00601-00-00

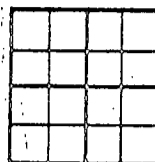
SEC. 23 T. 10 R. 23  
 LOC. SW 1/4 of 1/4 of 1/4

FARM Connors "A" NO. 2

TOTAL DEPTH 3870'  
 COMM. 4/25/58  
 SHOT OR TREATED  
 CONTRACTOR H 30, Inc.  
 ISSUED

COMP. 4/21/58

COUNTY Graham  
 KANSAS



CASING		
20	10	
15	8	182'
12	6	
13	5	3868'

ELEVATION 2333 K.B.  
 2330 D.F.  
 2328 G.F.  
 PRODUCTION

FIGURES INDICATE BOTTOM OF FORMATIONS

Top Soil	10'
Clay & Sand	85'
Shale	202'
Shale & Shells	1310'
Sand	1585'
Shale & shells - red bed	1720'
Shale & shells	1852'
Anhydrite	1897'
Shale & shells	2415'
Shale & Lime	3622'
Hans City Lime	3792'
Lime & shale	3815'
Hans City Lime	3847'
Conglomerate	3870'

Formation Tops:

Topeka	3361
Webster	3587
Toronto	3508
Lansing	3622
Base K.C.	3845

RECEIVED  
 STATE CORPORATION COMMISSION  
 OCT 2 - 1968  
 CONSERVATION DIVISION  
 Wichita, Kansas  
 10-02-1968

I hereby certify that this is a true and correct log of the above described well as shown by the drilling reports.

H-30, INC.

By [Signature]

STATE OF KANSAS  
 SS,  
 COUNTY OF SEDGWICK

Subscribed and sworn to before me, a notary public, in and for said County and state this 29 of April 1958.

[Signature]  
 Notary Public

My Commission Expires February 13, 1960.