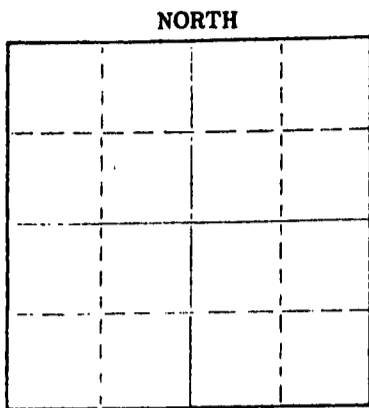


15-065-20805-00-00

FORM CP-4

STATE OF KANSAS
STATE CORPORATION COMMISSION
CONSERVATION DIVISION
P. O. BOX 17027
WICHITA, KANSAS 67217

WELL PLUGGING RECORD



Locate well correctly on above Section Plat

Graham County, Sec. 23 Twp 10S Rge. 23 (W)
Location as "NE/CNW&SW" or footage from lines NE NW NW
Lease Owner Don Pratt
Lease Name BOB CONNESS Well No. 1
Office Address Drawer 370, Hays, Ks
Character of Well (completed as Oil, Gas or Dry Hole) Dry hole
Date well completed 12/7 19 75
Application for plugging filed 12/7 19 75
Application for plugging approved 12/7 19 75
Plugging commenced 12/7 19 75
Plugging completed 12/7 19 75
Reason for abandonment of well or producing formation Dry Hole

If a producing well is abandoned, date of last production 19
Was permission obtained from the Conservation Division or its agents before plugging was commenced? Yes

Name of Conservation Agent who supervised plugging of this well Gilbert Balthazor
Producing formation Depth to top Bottom Total Depth of Well 3690 Feet
Show depth and thickness of all water, oil and gas formations.

OIL, GAS OR WATER RECORDS

CASING RECORD

FORMATION	CONTENT	FROM	TO	SIZE	PUT IN	PULLED OUT
				8 5/8"	221'	None

Describe in detail the manner in which the well was plugged, indicating where the mud fluid was placed and the method or methods used in introducing it into the hole. If cement or other plugs were used, state the character of same and depth placed, from feet to feet for each plug set.

1st plug @ 850' w/70 sx
2nd plug @ 220' w/20 sx
3rd plug @ 40' w/10 sx

(If additional description is necessary, use BACK of this sheet)
Name of Plugging Contractor Allied Cementing
Address Box 31, Russell, Ks

STATE OF Kansas COUNTY OF Sedgwick ss.
Wm. S. Shropshire (employee of owner) of the above-described

well, being first duly sworn on oath, says: That I have knowledge of the facts, statements, and matters herein contained and the log of the above-described well as filed and that the same are true and correct. So help me God.

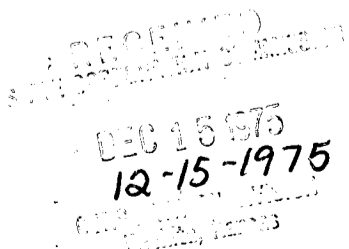
(Signature) [Signature]
617 Union Center, Wichita, Kansas 67202
(Address)

Subscribed and sworn to before me this 12th day of December, 1975

JOLENE S. FRISBIE, STATE NOTARY PUBLIC

My commission expires My Comm. Exp. March 13, 1979

[Signature] Notary Public.



15-065-20805-00-00

WELL LOG

COMPANY Don E. Pratt

SEC. 23 T. 10S R. 23W
LOC. NE NW NW

FARM BOB CONNESS NO. 1

RIG. NO. 15


TOTAL DEPTH 3690'

COUNTY Graham
KANSAS

COMM. 12/2/75

COMP. 12/7/75

CONTRACTOR Murfin Drilling Company



CASINO

20	10
15	8 5/8" @ 221' w/150 sx
12	6
13	5

ELEVATION

PRODUCTION D&A

FIGURES INDICATE BOTTOM OF FORMATIONS

- 60 - surf shale
- 100 - sand
- 170 - shale
- 221 - blue shale
- 690 - cmt & shale
- 935 - shale
- 1250 - sand, pyrite, shale
- 1440 - red bed
- 1444 - shale
- 1635 - sand
- 1922 - shale
- 1960 - anhydrite
- 2000 - shale
- 2420 - shale, lime
- 2600 - shale
- 3645 - shale, lime
- 3690 - lime
- 3690 - TD

DEC 18 1975
12-15-1975

State of Kansas }
County of Sedgwick } ss:

I, Wm. S. Shropshire of the Murfin Drilling Company

upon oath state that the above and foregoing is a true and correct copy of the log of the Bob Conness #1 well.

Wm. S. Shropshire

Subscribed and sworn to before me this 12th day of December 19 75

JOLENE S. FRISBIE, STATE NOTARY PUBLIC

My Comm. Exp. March 13, 1979

Jolene S. Frisbie
NOTARY PUBLIC

