

RECEIVED
STATE CORPORATION COMMISSION

JUL 21 1971

CONSERVATION DIVISION, Form CP-4
Wichita, Kansas

15-065-20468-00-00

WELL PLUGGING RECORD 07-21-1971

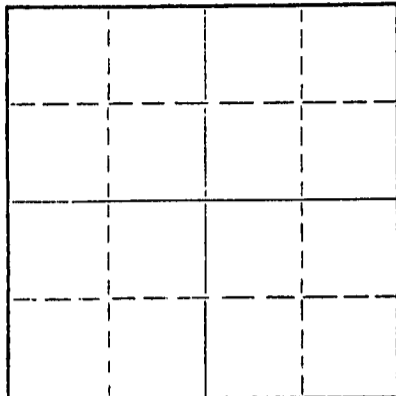
STATE OF KANSAS
STATE CORPORATION COMMISSION

Give All Information Completely
Make Required Affidavit
Mail or Deliver Report to:
Conservation Division
State Corporation Commission
212 No. Market
Wichita, Kansas 67202

Graham County, Sec. 24 Twp. 10 Rge. 23 (E) W(W)

Location as "NE/CNW%SW%" or footage from lines SW NW NW
Lease Owner Black Petroleum, Inc.
Lease Name McVey Well No. 1
Office Address Suite 445 Garvey Building, Wichita, Kansas 67202
Character of Well (completed as Oil, Gas or Dry Hole) Dry hole
Date well completed 7-13 1971
Application for plugging filed 7-13 1971
Application for plugging approved 7-13 1971
Plugging commenced 7-13 1971
Plugging completed 7-13 1971
Reason for abandonment of well or producing formation Dry hole

NORTH



Locate well correctly on above
Section Plat

If a producing well is abandoned, date of last production 19
Was permission obtained from the Conservation Division or its agents before plugging was com-
menced? yes

Name of Conservation Agent who supervised plugging of this well Bill Nichols
Producing formation Depth to top Bottom Total Depth of Well 4,000 Feet
Show depth and thickness of all water, oil and gas formations.

OIL, GAS OR WATER RECORDS

CASING RECORD

FORMATION	CONTENT	FROM	TO	SIZE	PUT IN	PULLED OUT
				8 5/8"	182'	Cmtd w/150 sax

Describe in detail the manner in which the well was plugged, indicating where the mud fluid was placed and the method or methods used in introducing it into the hole. If cement or other plugs were used, state the character of same and depth placed, from feet to feet for each plug set.

Fill hole w/heavy mud
Set bridge plug @ 1,000'
Pump 100 sax cement on plug thru 4 1/2" drill pipe
Fill hole w/heavy mud
Set bridge plug @ 215'
Pump 25 sax cement on plug thru 4 1/2" drill pipe
Fill hole w/heavy mud
Set bridge plug @ 40' w/ 1/2 sax hulls on plug
Dump 10 sax cement on plug to cellar

(If additional description is necessary, use BACK of this sheet)

Name of Plugging Contractor Shields Drilling Co., Inc.
Address Shields Building, Russell, Kansas

STATE OF Kansas, COUNTY OF Russell, ss, R. L. Shields contractor

(employee of owner) or (owner or operator) of the above-described well, being first duly sworn on oath, says: That I have knowledge of the facts, statements, and matters herein contained and the log of the above-described well as filed and that the same are true and correct. So help me God.

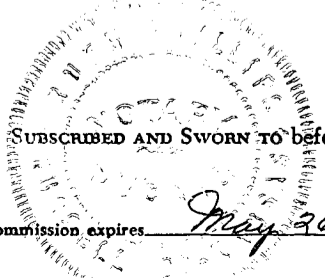
(Signature) R L Shields
Shields Bldg., Russell, Kansas
(Address)

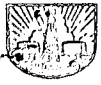
SUBSCRIBED AND SWORN TO before me this 20th day of July, 1971

My commission expires

May 26, 1975

Notary Public.





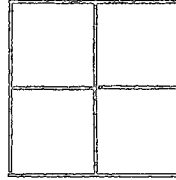
Shields

Russell, Kansas

15-065-2068-00-00 WELL LOG

Operator: Black Petroleum, Inc.
 Well: McVey #1
 Commenced: July 6, 1971
 Completed: July 13, 1971
 Contractor: Shields Drilling Co., Inc.

Well Description: SW NW NW
 Sec. 24-10s-23w
 Graham County, Kansas



Elevation: 2,391' RB
 Treatment:
 Production: D & A
 Tops:

CASING RECORD

Size	Run	Pulled
8 5/8"	182'	Cmtd w/150 sax

..... Figures Indicate Bottom of Formations

Top soil, sand & shale	200'
Shale & sand	1,050'
Shale, shells, sand & redbed	1,650'
Shale & redbed	1,934'
Anhydrite	1,980'
Shale & shells	2,420'
Shale & lime	3,683'
Lime	4,000' RTD

RECEIVED
 STATE CORPORATION COMMISSION
 JUL 21 1971
 CONSERVATION DIVISION
 Wichita, Kansas
 07-21-1971

Notes