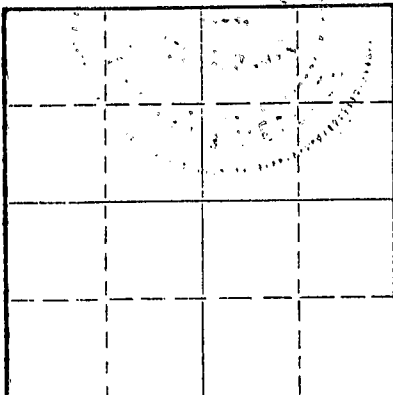


STATE OF KANSAS
STATE CORPORATION COMMISSION

15-065-19171-00-00 Form CP-4

Give All Information Completely
Make Required Affidavit
Mail or Deliver Report to:
Conservation Division,
State Corporation Commission
212 No. Market
Wichita, Kansas

WELL PLUGGING RECORD



Locate well correctly on above
Section Plat

Location as "NE/CNW/SW" or footage from lines Braham County, Sec. 25 Twp. 10 Rge. 23 (E) (W)
NE NE SW
Lease Owner Ivy Oil Company
Lease Name McCall #B2 Well No. _____
Office Address Plainville, Kansas
Character of Well (completed as Oil, Gas or Dry Hole) _____
Date well completed _____ 19____
Application for plugging filed _____ 19____
Application for plugging approved _____ 19____
Plugging commenced 10/21/68 _____ 19____
Plugging completed 10/26/68 _____ 19____
Reason for abandonment of well or producing formation depleted.

If a producing well is abandoned, date of last production _____ 19____
Was permission obtained from the Conservation Division or its agents before plugging was commenced? yes

Name of Conservation Agent who supervised plugging of this well Nichols
Producing formation _____ Depth to top _____ Bottom _____ Total Depth of Well 4040 Feet
Show depth and thickness of all water, oil and gas formations.

OIL, GAS OR WATER RECORDS

CASING RECORD

FORMATION	CONTENT	FROM	TO	SIZE	PUT IN	PULLED OUT
				8-5/8	200	none
				5 1/2"	3770'	811'

Describe in detail the manner in which the well was plugged, indicating where the mud fluid was placed and the method or methods used in introducing it into the hole. If cement or other plugs were used, state the character of same and depth placed, from _____ feet to _____ feet for each plug set.

Checked hole to 3731', ran sand, sand bridged, loaded hole.
Knocked bridge out and ran 5 sacks of cement. Ran sand to 3575', rigged up and worked pipe, shot pipe at 2976., 2808, 2497', 1500' and 1070' and 819', worked pipe loose and pulled 25 joints. Pumped 30 sacks mud, 5 hulls and 100 sacks pozmix.

PLUGGING COMPLETE.


RECEIVED
STATE CORPORATION COMMISSION
NOV 4 1968
CONSERVATION DIVISION
Wichita, Kansas

11-04-1968

(If additional description is necessary, use BACK of this sheet)
Name of Plugging Contractor KNIGHT CASING PULLING CO., INC.
Address CHASE, KANSAS

STATE OF KANSAS COUNTY OF RICE, ss.
Noel J. Knight (employee of owner) or (owner or operator) of the above-described well, being sworn on oath, says: That I have knowledge of the facts, statements, and matters herein contained and the log of the above-described well as filed and that the same are true and correct. So help me God.

(Signature) Noel J. Knight
Chase, Kansas
(Address)



SUBSCRIBED AND SWORN to before me this 28th day of October, 19 68
Margaret Melcher
Notary Public.

My commission expires February 15, 1971

15-065-19171-00-00

WELL LOG BUREAU—KANSAS GEOLOGICAL SOCIETY
508 East Murdock, Wichita, Kansas


COPY

Company- PETROLEUM, INC. No. 2
Farm- McCall "B"

SEC. 25 T. 10 R. 23W
SE SE SW

Total Depth. 4040'
Comm. 12-7-54 Comp. 12-18-54
Shot or Treated.
Contractor. Garvey Drlg. Co.
Issued. 3-26-55

County Graham
KANSAS



Elevation. 2332' RB

Production. 242 BO

CASING:

8 5/8" 202' w/150 sx c cm.
5 1/2" 3770' w/75 sx cm.

Figures indicate Bottom of Formations.

surface clay	70
shale-shells	1833
Anhydrite	1854
shale-shells	2415
lime-shale	3573
lime	3914
lime-chert	3955
lime	3990
lime-chert	4040
Total Depth	

TOPS:

Anhydrite (scout)	1883
Heebner	3559
Toronto	3582
Lansing	3594
Conglomerate	3997

RECEIVED
STATE CORPORATION COMMISSION
OCT 21 1968
CONSERVATION DIVISION
Wichita, Kansas
10-21-1968