

WELL PLUGGING RECORD

Give All Information Completely  
Make Required Affidavit  
Mail or Deliver Report to:  
Conservation Division  
State Corporation Commission  
800 Biting Building  
Wichita, Kansas

Graham County, Sec. 25 Twp. 10 Rge. 23 (X) (W)

Location as "NE/CNW/SW" or footage from lines SW SE NW

Lease Owner Petroleum, Inc.

Lease Name MC CALL "B" Well No. 3

Office Address 311 East Third, Wichita, Kansas

Character of Well (completed as Oil, Gas or Dry Hole) Dry Hole

Date well completed April 9, 1955

Application for plugging filed April 9, 1955

Application for plugging approved April 9, 1955


Plugging commenced April 9, 1955

Plugging completed April 9, 1955

Reason for abandonment of well or producing formation Dry Hole

If a producing well is abandoned, date of last production 19

Was permission obtained from the Conservation Division or its agents before plugging was commenced? Yes



Locate well correctly on above Section Plat

Name of Conservation Agent who supervised plugging of this well Mr. Eldon Petty

Producing formation Depth to top Bottom Total Depth of Well 4022 Feet

Show depth and thickness of all water, oil and gas formations.

OIL, GAS OR WATER RECORDS

CASING RECORD

| FORMATION | CONTENT | FROM | TO | SIZE   | PUT IN | PULLED OUT |
|-----------|---------|------|----|--------|--------|------------|
|           |         |      |    | 8-5/8" | 208'   | None       |
|           |         |      |    |        |        |            |
|           |         |      |    |        |        |            |
|           |         |      |    |        |        |            |
|           |         |      |    |        |        |            |
|           |         |      |    |        |        |            |
|           |         |      |    |        |        |            |

Describe in detail the manner in which the well was plugged, indicating where the mud fluid was placed and the method or methods used in introducing it into the hole. If cement or other plugs were used, state the character of same and depth placed, from feet to feet for each plug set.

Mudded up to 200' and set first wooden plug at 200'.

Placed 1 Gal. hulls on top of plug. Displaced 15 sacks of cement through drill pipe on top of hulls. Mud to 40' and placed second wooden plug, 1 gal. of hulls on top of plug. Filled hole to base of well cellar with 10 sacks of cement.

(If additional description is necessary, use BACK of this sheet)

Name of Plugging Contractor Address

STATE OF KANSAS, COUNTY OF SEDGWICK, ss.

(employee of owner) or (owner/producer) of the above-described well, being first duly sworn on oath, says: That I have knowledge of the facts, statements, and matters herein contained and the log of the above-described well as filed and that the same are true and correct. So help me God.

(Signature) Karl E. Becker  
311 East Third, Wichita, Kansas  
(Address)

SUBSCRIBED AND SWORN to before me this 15th day of April, 1955

My commission expires 8-11-58

Notary Public.

PLUGGING  
FILE SEC 25 T10 R23W  
BOOK PAGE 110 LINE 43

RECEIVED  
STATE CORPORATION COMMISSION  
05-12-1955  
CONSERVATION DIVISION  
Wichita, Kansas

# WELL LOG

15-065-02306-00-00

COMPANY Petroleum, Inc.

SEC. 25 T.10S R. 23W

FARM MC CALL "B"

NO. 3

LOC. SW 1/4

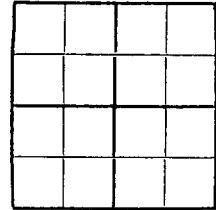
TOTAL DEPTH 4022'

COUNTY Graham County, Kansas

COMM. March 30, 1955

COMP. April 9, 1955

CONTRACTOR Carvey Drilling Company



CASING 3-5/8" @ 209' w/125 gal.

ELEVATION 2341 RB

PRODUCTION D & A

FIGURES INDICATE BOTTOM OF FORMATIONS

|        |                           |
|--------|---------------------------|
| 139    | Sand and Clay             |
| 217    | Blue Shale                |
| 950    | Shale and Sand            |
| 1630   | Shale and Sandstreaks     |
| 1847   | Red Bed, Shale and Sand   |
| 1990   | Anhydrite                 |
| 2145   | Red Bed, Shale and Shells |
| 2725   | Shale and Shells          |
| 3140   | Lime and Shale            |
| 3340   | Lime                      |
| 3425   | Lime and Shale            |
| 3545   | Lime                      |
| 3620   | Lime and Shale            |
| 3960   | Lime                      |
| 4000   | Lime and Chert            |
| 4022   | Lime                      |
| R.T.D. | 4022                      |


Tops:

Heebner: 3574 (-1233)  
 Toronto: 3594 (-1253)  
 Lansing: 3608 (-1267)

State of KANSAS }  
 County of SUBOTICK } SS:

I, Karl E. Becker of P. troleum, Inc.

upon oath state that the above and foregoing is a true and correct copy of the log of the MC CALL "B" #3 well.



**PLUGGING**  
 FILE SEC 25 T 10 R 23W  
 BLOCK FACE 110 LINE 43

Karl E. Becker

Subscribed and sworn to before me this 11 day of May 1955

My Commission Expires: 3-11-58

[Signature]  
 NOTARY PUBLIC