

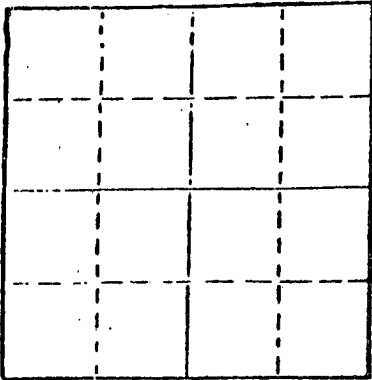
15-065-21201-00-00

STATE OF KANSAS
STATE CORPORATION COMMISSION

WELL PLUGGING RECORD

Give All Information Completely
Make Required Affidavit
Mail or Deliver Report to
Conservation Division
State Corporation Comm.
245 North Water
Wichita, KS 67202

Graham County. Sec. 25 Twp. 10S Rge. 23W 1/4/W
Location as "NE/CNW 1/4 SW 1/4" or footage from lines
150' E of C SW/4
Lease Owner Energy Service Corporation
Lease Name McCall Well No. 1
Office Address 210 Petroleum Building, Wichita, Kansas 67202
Character of Well (Completed as Oil, Gas or Dry Hole)



Locate well correctly on above
Section Plat

D & A
Date Well completed January 24, 1980
Application for plugging filed January 24, 1980
Application for plugging approved January 24, 1980
Plugging commenced January 24, 1980
Plugging completed January 24, 1980
Reason for abandonment of well or producing formation
D & A

If a producing well is abandoned, date of last production
19

Was permission obtained from the Conservation Division or
its agents before plugging was commenced? Yes

Name of Conservation Agent who supervised plugging of this well Gil Balthazor
Producing formation Depth to top Bottom Total Depth of Well 3,835'
Show depth and thickness of all water, oil and gas formations.

OIL, GAS OR WATER RECORDS

CASING RECORD

FORMATION	CONTENT	FROM	TO	SIZE	PUT IN	PULLED OUT
				8 5/8"	199.72'	-0-

Describe in detail the manner in which the well was plugged, indicating where the mud fluid
was placed and the method or methods used in introducing it into the hold. If cement or other
plugs were used, state the character of same and depth placed, from feet to
feet for each plug set.

1st Plug @ 1,000' w/70 sx cement
2nd Plug @ 200' w/20 sx cement
Bridge plug @ 40' to surface w/10 sx cement
5 sx cement in Rathole
50/50 Pozmix, 6% Gel

(If additional description is necessary, use BACK of this sheet)

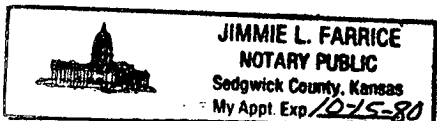
Name of Plugging Contractor Red Tiger Drilling Company
1720 KSB&T Building, Wichita, Kansas 67202

STATE OF Kansas COUNTY OF Sedgwick, ss. contractor
Gloria Fawcett (employee of ~~owner~~) or ~~owner~~ or ~~operator~~)

of the above-described well, being first duly sworn on oath, says: That I have knowledge of
the facts, statements, and matters herein contained and the log of the above-described well
as filed and that the same are true and correct. So help me God.

(Signature) Gloria Fawcett
1720 KSB&T Building, Wichita, Kansas 67202
(Address)

SUBSCRIBED AND SWORN TO before me this 12th day of February, 1980.



Jimmie L. Farrice
Notary Public.

My commission expires

RECEIVED
STATE CORPORATION COMMISSION

FEB 20 1980
02-29-1980
CONSERVATION DIVISION
WICHITA, KANSAS

DRILLERS LOG

15-065 - 21201-00-00

No. 1 McCall

CASING RECORD: 8 5/8" @ 207'
w/165 sx cement

D & A

TOTAL DEPTH: 3,835'

COMPANY: Energy Service Corporation

CONTRACTOR: Red Tiger Drilling Company

COMMENCED: January 16, 1980

COMPLETED: January 24, 1980

DESCRIPTION: 150' E of C SW/4
Sec. 25-T10S-R23W
Graham County, Kansas

ELEVATION: 2,309' GR

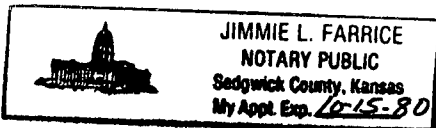
<u>FORMATION</u>	<u>FROM</u>	<u>TO</u>	<u>REMARKS</u>
Surface Soil	0	210	
Shale	210	904	
Iron Pyrite & Shale	904	937	
Shale	937	1000	
Shale & Red Bed	1000	1341	
Sand	1341	1527	
Shale & Red Bed	1527	1823	
Anhydrite	1823	1867	
Shale & Red Bed	1867	1913	
Shale	1913	2210	
Lime & Shale	2210	2305	
Shale & Lime Streaks	2305	2662	
Lime	2662	3835	
RTD		3835	

I certify that this is a true and correct copy of the above log to the best of my knowledge.

RED TIGER DRILLING COMPANY

Gloria Fawcett
Gloria Fawcett

Subscribed and sworn to before me this 12th day of February, 1980.



Jimmie L. Farrice
Notary Public

RECEIVED
CITY OF GARDEN CITY, KANSAS

FEB 29 1980
02-29-1980