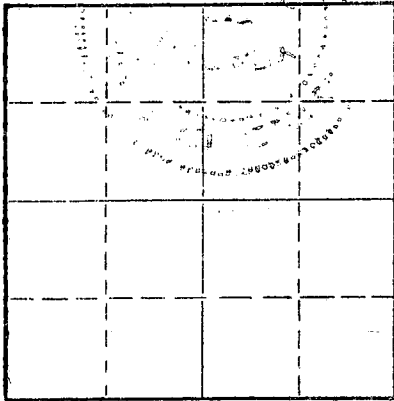


WELL PLUGGING RECORD

Give All Information Completely
Make Required Affidavit
Mail or Deliver Report to:
Conservation Division
State Corporation Commission
212 No. Market
Wichita, Kansas

Graham County, Sec. 25 Twp. 10 Rge. 23 (E) (W)

Location as "NE/CNW/SW" or footage from lines ~~XXXXXXXX~~ NE NE SW
Lease Owner Ivy Oil Company
Lease Name McCall #1 Well No. _____
Office Address Plainville, Kansas
Character of Well (completed as Oil, Gas or Dry Hole) _____
Date well completed _____ 19____
Application for plugging filed _____ 19____
Application for plugging approved _____ 19____
Plugging commenced 10/23/68 _____ 19____
Plugging completed 10/26/68 _____ 19____
Reason for abandonment of well or producing formation depleted.



Locate well correctly on above Section Plat

If a producing well is abandoned, date of last production _____ 19____
Was permission obtained from the Conservation Division or its agents before plugging was commenced? yes

Name of Conservation Agent who supervised plugging of this well Nichols
Producing formation _____ Depth to top _____ Bottom _____ Total Depth of Well 4145 Feet
Show depth and thickness of all water, oil and gas formations.

OIL, GAS OR WATER RECORDS

CASING RECORD

FORMATION	CONTENT	FROM	TO	SIZE	PUT IN	PULLED OUT
				8-5/8	208'	none
				5 1/2	3845'	2558'

Describe in detail the manner in which the well was plugged, indicating where the mud fluid was placed and the method or methods used in introducing it into the hole. If cement or other plugs were used, state the character of same and depth placed, from _____ feet to _____ feet for each plug set.

Checked hole to 3830' and pushed plug to 3575', ran sand and 5 sacks of cement. Loaded hole with water, shot pipe at 2985', worked pipe to 22" tension, shot pipe at 2575', worked pipe loose and pulled 82 joints. Pumped 30 sacks mud and 5 hulls, 100 sacks pozmix.

PLUGGING COMPLETE.

RECEIVED
STATE CORPORATION COMMISSION
NOV 4 1968
CONSERVATION DIVISION
Wichita, Kansas

11-4-1968


(If additional description is necessary, use BACK of this sheet)
Name of Plugging Contractor KNIGHT CASING PULLING CO., INC.
Address CHASE, KANSAS

STATE OF KANSAS COUNTY OF RICE, ss.
NOEL J. KNIGHT

(employee of owner) or (owner or operator) of the above-described well, being first duly sworn on oath, says: That I have knowledge of the facts, statements, and matters herein contained and the log of the above-described well as filed and that the same are true and correct. So help me God.

(Signature) Noel Knight
CHASE, KANSAS

SUBSCRIBED AND SWORN to before me this 28 day of October, 1968



Margaret Melcher
Notary Public.

My commission expires February 15, 1971

15-065-00443-00-00

COPY

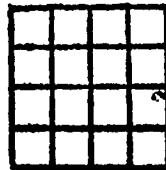
WELL LOG BUREAU—KANSAS GEOLOGICAL SOCIETY
508 East Murdock, Wichita, Kansas

Company- PETROLEUM, INC.
Farm- McCall "B" No. 1

SEC. 25 T. 10 R. 23W
NE NE SW

Total Depth. 4145
Comm. 10-18-54 Comp. 11-2-54
Shot or Treated.
Contractor. Garvey Drlg Co.
Issued. 2-12-55

County Graham
KANSAS



Elevation. 3439 RB

Production. 200 BO / 45% wtr

CASING:

8 5/8" 208' cem w/150 sx
5 1/2" 3845' cem w/ 60 sx

Figures indicate Bottom of Formations.

sand surf., rock	80
shale, shells	400
shale, shells, sand	1410
red rock, iron strks	1600
shale, shells	1827
anhydrite	1858
shale, shells	2140
shale, shells, lime	2335
lime, shale	2640
lime	2720
lime, shale	3543
lime	4060
chert	4100
lime	4145
Total Depth	

Tops:	
Heebner	3558
Toronto	3578
Lansing	3591
Conglomerate	4001
Simpson	4090
Arbuckle	4120

RECEIVED
STATE CORPORATION COMMISSION
OCT 21 1968
CONSERVATION DIVISION
Wichita, Kansas

10-21-1968