

15-195-00400-00-00

STATE OF KANSAS
STATE CORPORATION COMMISSION

WELL PLUGGING RECORD

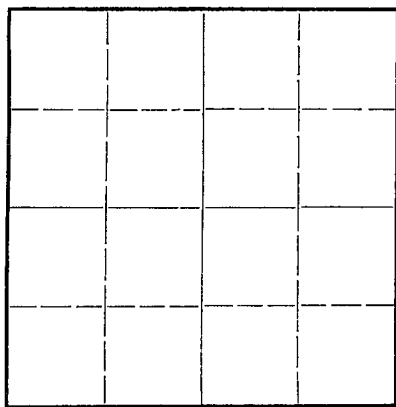
Give All Information Completely
Make Required Affidavit
Mail or Deliver Report to:
Conservation Division
State Corporation Commission
800 Bitting Building
Wichita, Kansas

OR

FORMATION PLUGGING RECORD

Strike out upper line
when reporting plug-
ging of formations.

NORTH



Locate well correctly on above
Section Plat

Trego County. Sec. 31 Twp. 11 Rge. (E) 21 (W)

Location as "NE 1/4 NW 1/4 SW 1/4" or footage from lines. SWc NE

Lease Owner. Lauck & Moncrief

Lease Name. Musgrave

Well No. 1

Office Address. 520 Fourth National Bank Bldg. Wichita, Kans.

Character of Well (completed as Oil, Gas or Dry Hole). dry hole

Date well completed. July 31 19 45

Application for plugging filed. July 31 19 45

Application for plugging approved. July 31 19 45

Plugging commenced. " 19 45

Plugging completed. " 19 45

Reason for abandonment of well or producing formation. no oil

If a producing well is abandoned, date of last production. 19

Was permission obtained from the Conservation Division or its agents before plugging was commenced? yes

Name of Conservation Agent who supervised plugging of this well. Kerr

Producing formation. none Depth to top. Bottom. Total Depth of Well. 4060 Feet

Show depth and thickness of all water, oil and gas formations.



OIL, GAS OR WATER RECORDS

CASING RECORD

Formation	Content	From	To	Size	Put In	Pulled Out
Arbuckle	water	4024	4060	10"	158	none

Describe in detail the manner in which the well was plugged, indicating where the mud fluid was placed and the method or methods used in introducing it into the hold. If cement or other plugs were used, state the character of same and depth placed, from feet to feet for each plug set.

Mud 4060- 155 feet
Bridge and cement 155- 115 feet
mud 115-25 feet
Bridge & cement 25 - 8 feet to bottom of cellar



(If additional description is necessary, use BACK of this sheet)

Correspondence regarding this well should be addressed to Lauck & Moncrief
Address. 520 Fourth National Bank Bldg. Wichita 2 Kans


STATE OF Kansas, COUNTY OF Sedgwick, ss.
E. C. Moncrief

(owner or operator) of the above-described well, being first duly sworn on oath, says: That I have knowledge of the facts, statements, and matters herein contained and the log of the above-described well as filed and that the same are true and correct. So help me God.

(Signature) E. C. Moncrief

Wichita Kansas
(Address)

SUBSCRIBED AND SWORN to before me this 3rd day of August, 19 45



Elizabeth Kay
Notary Public

My commission expires Sept. 14, 1947

15-195-00400-00-00

LAUCK & MONCRIEF et.al.

No. 1 Musgrave

Sec. 31 T 11 S R21W SWc NE

Commenced July 16, 1945

Completed July 31, 1945

Casing: 10" 158 ft. cemented 125 sacks

Surface	30
sand	120
shale	190
shale & sand	250
salt	290
shale & shells	500
shale	730
shale & shells	870
sand	980
shale	1160
shale & shells	1270
sand	1480
shale & shells	1700
red rock	1760
lime	1830
shale & shells	2300
lime	2500
shale & shells	2550
lime	2815
broken lime	2965
shale & lime	3060
shale	3200
sandy shale	3230
lime	3280
shale & lime	3370
sandy shale	3390
shale & lime	3440
lime	3905
shale & lime	3950
shale, lime and chert	3970
shale & chert	3982
Conglomerate	4024
Arbuckle lime	4060
Total depth	4060
dry and abandoned	

I hereby certify that the above log is a true and correct log of the Musgrave No.1 well, to the best of my knowledge and belief.

E.C.Moncrief

Subscribed and sworn to at Wichita, Kansas, this 3rd day of August, 1945.

Notary Public

Term expires: Sept.14, 1947.

	<u>Tops derrick floor</u>
Neva	2379
Topeka	3377
Lansing	3609 (?)
Marmaton	3865
Conglomerate	3981
Arbuckle	4023

PLUCCING

FILE 31 112 210

BOOK 22 14

8-4-1945