

15-195-00085-00-00

WELL PLUGGING RECORD

Give All Information Completely
Make Required Affidavit
Mail or Deliver Report to:
Conservation Division
State Corporation Commission
212 North Market, Insurance Bldg.
Wichita, Kansas

TREGO County. Sec. 32 Twp. 11S Rge. 21W (#) X (W)

Location as "NE/CNW/SW" or footage from lines SE NE SE

Lease Owner PETROLEUM, INC.

Lease Name WEBER "G" Well No. 1

Office Address ROUTE 2, GREAT BEND, KANSAS

Character of Well (completed as Oil, Gas or Dry Hole) DRY HOLE

Date well completed NOVEMBER 21 19 59

Application for plugging filed NOVEMBER 21 19 59

Application for plugging approved NOVEMBER 21 19 59

Plugging commenced NOVEMBER 21 19 59

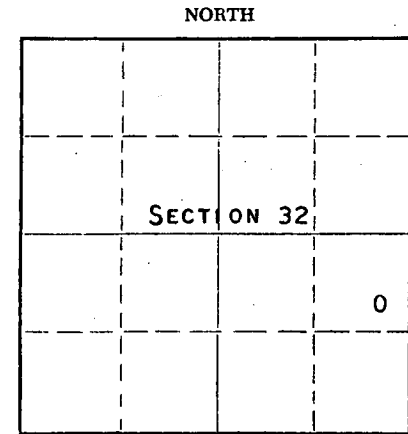
Plugging completed NOVEMBER 21 19 59

Reason for abandonment of well or producing formation

NO PRODUCIBLE ZONES

If a producing well is abandoned, date of last production NONE 19

Was permission obtained from the Conservation Division or its agents before plugging was commenced? YES



Locate well correctly on above Section Plat

Name of Conservation Agent who supervised plugging of this well GILBERT P. LEIKER, VICTORIA, KANSAS

Producing formation --- Depth to top --- Bottom --- Total Depth of Well 4055 Feet

Show depth and thickness of all water, oil and gas formations.


OIL, GAS OR WATER RECORDS

CASING RECORD

FORMATION	CONTENT	FROM	TO	SIZE	PUT IN	PULLED OUT
				8-5/8"	220'	NONE

Describe in detail the manner in which the well was plugged, indicating where the mud fluid was placed and the method or methods used in introducing it into the hole. If cement or other plugs were used, state the character of same and depth placed, from feet to feet for each plug set.

MUD UP WITH HEAVY MUD TO 600'. PUSHED DOWN WOODEN PLUG TO 600', PLACED 20 SACKS CEMENT THROUGH DRILL PIPE ON TO PLUG. MUD UP WITH HEAVY MUD TO 200' AND PUSHED DOWN WOODEN PLUG TO 200'. PLACED 15 SACKS CEMENT THROUGH DRILL PIPE ON TO PLUG. MUD UP WITH HEAVY MUD TO 40' AND PLACED 1/2 SACK HULLS AT 40' FOLLOWED BY WOODEN PLUG AND 10 SACKS CEMENT TO BASE OF WELL CELLAR.



Name of Plugging Contractor GARVEY DRILLING COMPANY
Address ROUTE 2, GREAT BEND, KANSAS

STATE OF KANSAS, COUNTY OF BARTON, ss.
DON SEARLE (employee of owner) or (#####) of the above-described well, being first duly sworn on oath, says: That I have knowledge of the facts, statements, and matters herein contained and the log of the above-described well as filed and that the same are true and correct. So help me God.

(Signature) Don Searle
ROUTE 2, GREAT BEND, KANSAS
(Address)

SUBSCRIBED AND SWORN TO before me this 8TH day of DECEMBER, 19 59

My commission expires APRIL 14, 1963
Arthur J. Wales Notary Public.

WELL LOG

15-195-00085-00-00

COMPANY PETROLEUM, INCORPORATED

SEC. 32 T. 11SR. 21W

FARM WEBER "G" NO. 1

LOC. SENE, SE


TOTAL DEPTH 4055'

COUNTY TREGO CO., KANSAS

COMM. November 10, 1959 COMP. November 21, 1959

CONTRACTOR GARVEY DRILLING COMPANY

CASING 8 5/8" @ 220' W/175 sax.



ELEVATION 2344' DF

PRODUCTION D & A

FIGURES INDICATE BOTTOM OF FORMATIONS

40	Surface rock
160	Sand & shale
1125	Shale
1285	Red bed & sand
1505	Sand
1540	Red bed & shale
1805	Shale & red bed
1830	Anhydrite
2210	Shale & shells
2650	Shale
3125	Shale & lime
3650	Lime & shale
3700	Lime
3795	Lime & shale
3975	Lime
4010	Lime & shale
4050	Lime
4055	Lime & shale
4055	T. D.

RECEIVED
 STATE COMMISSION
 12-10-1959
 DEC 10 1959
 CONSERVATION DIVISION
 Wichita, Kansas

State of KANSAS
 County of BARTON } ss:

I, VERNE A. MORRIS of GARVEY DRILLING COMPANY

upon oath state that the above and foregoing is a true and correct copy of the log of the #1 WEBER "G" well.

Verne A. Morris

Subscribed and sworn to before me this 4th day of December 19 59

My Commission Expires: November 12, 1962

Dr. [Signature]
 NOTARY PUBLIC