

STATE OF KANSAS
STATE CORPORATION COMMISSION

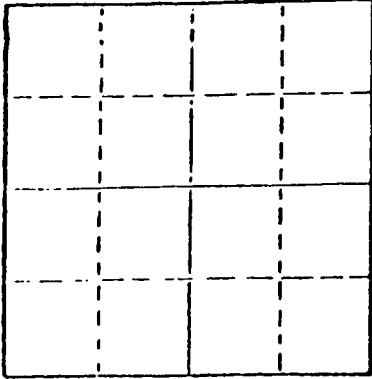
15-195-20472-00-00

WELL PLUGGING RECORD

Give All Information Completely
Make Required Affidavit
Mail or Deliver Report to
Conservation Division
State Corporation Comm.
245 North Water
Wichita, KS 67202

Trego County, Sec. 5 Twp. 11S Rge. 22 E/W
Location as "NE/CNW $\frac{1}{4}$ /SW $\frac{1}{4}$ " or footage from lines
NW SW SW

Lease Owner A. Scott Ritchie
Lease Name BAUGHMAN Well No. 1
Office Address Suite 950, 125 N. Market, Wichita, KS 67202
Character of Well (Completed as Oil, Gas or Dry Hole) Dry Hole



Locate well correctly on above
Section Plat

Date Well completed May 12 1978
Application for plugging filed May 12 1978
Application for plugging approved May 12 1978
Plugging commenced May 12 1978
Plugging completed May 12 1978
Reason for abandonment of well or producing formation _____

If a producing well is abandoned, date of last production 19

Was permission obtained from the Conservation Division or its agents before plugging was commenced? yes

Name of Conservation Agent who supervised plugging of this well Gilbert Balthazor
Producing formation _____ Depth to top _____ Bottom _____ Total Depth of Well 3770'
Show depth and thickness of all water, oil and gas formations.

OIL, GAS OR WATER RECORDS

CASING RECORD

FORMATION	CONTENT	FROM	TO	SIZE	PUT IN	PULLED OUT
				8-5/8"	184'	-----

Describe in detail the manner in which the well was plugged, indicating where the mud fluid was placed and the method or methods used in introducing it into the hold. If cement or other plugs were used, state the character of same and depth placed, from _____ feet to _____ feet for each plug set.

1st plug @ 600' w/70 sx, 50-50 posmix, 6% gel
2nd plug @ 180' w/20 sx, 50-50 posmix, 6% gel
3rd plug @ 40' w/10 sx, 50-50 posmix, 6% gel

STATE CORPORATION COMMISSION
MAY 24 1978
5-24-1978
CONSERVATION DIVISION
Wichita, Kansas

(If additional description is necessary, use BACK of this sheet)

Name of Plugging Contractor Murfin Drilling Company

STATE OF KANSAS COUNTY OF SEDGWICK, ss.

Wm. S. Shropshire of Murfin Drilling Company (employee of owner) or (owner or operator) of the above-described well, being first duly sworn on oath, says: That I have knowledge of the facts, statements, and matters herein contained and the log of the above-described well as filed and that the same are true and correct. So help me God.

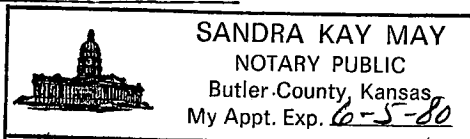
(Signature) Wm. S. Shropshire

Wm. S. Shropshire, Asst. Gen. Mgr.
617 Union Center, Wichita, KS 67202

SUBSCRIBED AND SWORN TO before me this 22nd day of May, 1978

Sandra Kay May
Sandra Kay May Notary Public.

My commission expires _____



WELL LOG

COMPANY A. Scott Ritchie

SEC. 5 T. 11S R. 22W
LOC. NW SW SW

FARM BAUGHMAN NO. 1


RIG. NO. 16

TOTAL DEPTH 3770'

COMM. 5-5-78

COMP. 5-12-78

COUNTY Trego
KANSAS



CONTRACTOR Murfin Drilling Company

CASINO

20 10
15 8 -5/8" @ 184' w/140 sx.
12 6
13 5

ELEVATION

PRODUCTION

FIGURES INDICATE BOTTOM OF FORMATIONS

100'	Surface soil, sand & Shale
185'	Shale
630'	Shale & Sand
1230'	Clay & Shale
1470'	Sand
1510'	Shale & Red Beds
1719'	Shale
1766'	Anhydrite
1935'	Shale
2430'	Shale & Sand
3395'	Shale
3606'	Shale & Lime
3675'	Lime & Shale
3770'	Lime RTD

RECEIVED
STATE OF KANSAS
5-24-1978
MAY 24 1978

State of KANSAS
County of SEDGWICK } ss:

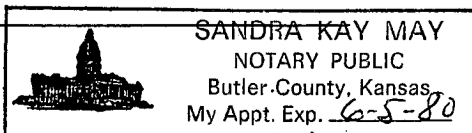
I, Wm. S. Shropshire of the Murfin Drilling Company

upon oath state that the above and foregoing is a true and correct copy of the log of the Baughman #1 well.

Wm. S. Shropshire
Wm. S. Shropshire, Asst. Gen. Mgr.

Subscribed and sworn to before me this 22nd day of May 19 78

My Commission Expires:


SANDRA KAY MAY
NOTARY PUBLIC
Butler County, Kansas
My Appt. Exp. 6-5-80

Sandra Kay May
NOTARY PUBLIC
Sandra Kay May