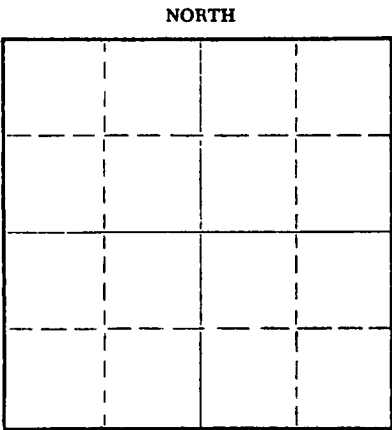


STATE OF KANSAS
STATE CORPORATION COMMISSION

Give All Information Completely
Make Required Affidavit
Mail or Deliver Report to:
Conservation Division
State Corporation Commission
212 North Market, Insurance Bldg.
Wichita, Kansas

15-195-20244-00-00

WELL PLUGGING RECORD



Locate well correctly on above Section Plat

Trego County. Sec. 3 Twp. 11 Rge. 23W (E) (W)
Location as "NE/CNW/SW" or footage from lines C SE NE
Lease Owner John O. Farmer, Inc.
Lease Name Schaben Well No. #2
Office Address Box 352, Russell, Kansas 67665
Character of Well (completed as Oil, Gas or Dry Hole) D & A
Date well completed 19
Application for plugging filed 19
Application for plugging approved 19
Plugging commenced 19
Plugging completed 11:30 a.m., July 23 1973
Reason for abandonment of well or producing formation

If a producing well is abandoned, date of last production 19
Was permission obtained from the Conservation Division or its agents before plugging was commenced? yes

Name of Conservation Agent who supervised plugging of this well W. L. Nichols, Morland, Kansas
Producing formation Depth to top Bottom Total Depth of Well 3745 Feet
Show depth and thickness of all water, oil and gas formations.


OIL, GAS OR WATER RECORDS

CASING RECORD

FORMATION	CONTENT	FROM	TO	SIZE	PUT IN	PULLED OUT

Describe in detail the manner in which the well was plugged, indicating where the mud fluid was placed and the method or methods used in introducing it into the hole. If cement or other plugs were used, state the character of same and depth placed, from feet to feet for each plug set.

Plug #1 850' 110 sacks cement
Plug #2 245' 30 sacks cement
Plug #3 40' 10 sacks cement
Completed @ 11:30 a.m., July 23, 1973
W. L. Nichols, State Plugger



(If additional description is necessary, use BACK of this sheet)
Name of Plugging Contractor John O. Farmer, Inc.
Address Box 352, Russell, Kansas 67665


STATE OF Kansas, COUNTY OF Russell, ss.
John O. Farmer (employee of owner) or (owner or operator) of the above-described well, being first duly sworn on oath, says: That I have knowledge of the facts, statements, and matters herein contained and the log of the above-described well as filed and that the same are true and correct. So help me God.

(Signature) John O. Farmer President
Box 352, Russell, Kansas 67665 (Address)

SUBSCRIBED AND SWORN to before me this 30th day of July, 1973

My commission expires February 15, 1975

Helen Carlson Notary Public.



15-195-20244-00-00

DRILLERS LOG

SCHABEN #2

CASING RECORD:	OPERATOR:	John O. Farmer, Inc.	DESCRIPTION:
215' w/ 8-5/8" Cemented w/150 sx.	CONTRACTOR:	John O. Farmer, Inc.	C SE NE Sec. 3-11S-23W Trego County, Kansas
TOTAL DEPTH: 3745'	COMMENCED:	July 16, 1973	ELEVATION: 2260'KB
	COMPLETED:	July 23, 1973	

<u>FORMATION</u>	<u>FROM</u>	<u>TO</u>
Shale & Shells	215	820
Hard Sand	820	860
Shale & Sand	860	1340
Sand	1340	1500
Red bed	1500	1744
Anhydrite	1744	1785
Shale & Shells	1785	1865
Shale	1865	2200
Shale & Lime	2200	3522
Lime	3522	3566
Shale & Lime	3566	3611
Lime	3611	3745
Total Depth	3745	

RECEIVED
STATE CORPORATION COMMISSION
8-1-1973
AUG 1 1973
CONSERVATION DIVISION
Wichita, Kansas

I certify that this is a true and correct copy of the above log to the best of my knowledge.

JOHN O. FARMER, INC.

By John O. Farmer
John O. Farmer

Subscribed and sworn to before me this 30th day of July, 1973.

Helen Carlson
Helen Carlson

My commission expires:
February 15, 1975

