


15-195-20638-00-00

STATE OF KANSAS
STATE CORPORATION COMMISSION

WELL PLUGGING RECORD

Give All Information Completely
Make Required Affidavit
Mail or Deliver Report to
Conservation Division
State Corporation Comm.
245 North Water
Wichita, KS 67202

Trego County. Sec. 11 Twp. 11 Rge. 23 E/W
Location as "NE/CNW $\frac{1}{2}$ /SW $\frac{1}{2}$ " or footage from lines
C SE SW
Lease Owner Oxford Exploration Company
Lease Name McCall Well No. 11-14
Office Address 1030 Denver Club Bldg.
Character of Well (Completed as Oil, Gas or Dry Hole)



Locate well correctly on above Section Plot

Dry Hole
Date Well completed 5-29 1980
Application for plugging filed 5-29 1980
Application for plugging approved 5-29 1980
Plugging commenced 5-29 1980
Plugging completed 5-29 1980
Reason for abandonment of well or producing formation

Dry Hole
If a producing well is abandoned, date of last production 19

Was permission obtained from the Conservation Division or its agents before plugging was commenced? Yes

Name of Conservation Agent who supervised plugging of this well Gil Balthazor
Producing formation Depth to top Bottom Total Depth of Well 3770
Show depth and thickness of all water, oil and gas formations.

OIL, GAS OR WATER RECORDS

CASING RECORD

FORMATION	CONTENT	FROM	TO	SIZE	PUT IN	PULLED OUT
				8-5/8	216	-0-

Describe in detail the manner in which the well was plugged, indicating where the mud fluid was placed and the method or methods used in introducing it into the hold. If cement or other plugs were used, state the character of same and depth placed, from feet to feet for each plug set.

70 sacks cement @ 780'
20 sacks cement @ 200'
10 sacks cement @ 40'
5 sacks in Rat Hole

6-9-1980

(If additional description is necessary, use BACK of this sheet)

Name of Plugging Contractor Emphasis Oil Operations

STATE OF Kansas COUNTY OF Russell, ss.
Joe K. Branum (employee of owner) or (owner or operator)
of the above-described well, being first duly sworn on oath, says: That I have knowledge of the facts, statements, and matters herein contained and the log of the above-described well as filed and that the same are true and correct. So help me God.


(Signature)

Box 506, Russell, KS 67665
(Address)

SUBSCRIBED AND SWORN TO before me this 29th day of May, 1980

My commission expires 4-29-84

Joyce Ann Ridgley
Notary Public.



15-195-20638-00-00

EMPHASIS OIL OPERATIONS

P.O. Box 506

Russell, Kansas 67665

DRILLERS LOG

OPERATOR: Oxford Exploration Company
1030 Denver Club Bldg.
Denver, Colorado 80202

CONTRACTOR: Emphasis Oil Operations
Box 506
Russell, Kansas 67665

LEASE: McCall WELL: #1

Location: C SE SW
Section 11-11S-23W
Trego County, Kansas

Total Depth: 3770
Commenced: 5-22-80
Casing: 8-5/8" @ 216

Elevation:
Completed: 5-29-80
Status: Dry Hole

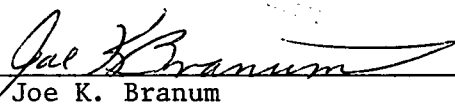
DEPTHS & FORMATIONS

(All measurements from K.B.)

Soil & Clay	30	Shale	2855
Sand & Shale	220	Lime & Shale	3400
Shale & Shells	770	Shale & Lime	3535
Shale	1480	Lime & Shale	3575
Red Bed	1583	Lime (R.T.D.)	3770
Anhydrite	1619		

STATE OF KANSAS)
) ss
COUNTY OF RUSSELL)

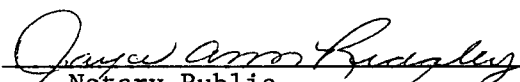
I, Joe K. Branum, of Emphasis Oil Operations, state that the above and foregoing is a true and correct log of the above captioned well.

6-9-1980


Joe K. Branum

Subscribed and sworn to before me this 5th day of June, 1980.

My Commission Expires: 4-29-84



Notary Public

