


TO BE FILED WITH THE STATE CORPORATION COMMISSION PRIOR TO COMMENCEMENT OF WELL


1. Operator John P. Jennings Address 311 Union Center, Wichita
2. Lease name Falloway Well No. 1 County Trego
3. Well Location NE SW SW Sec. 10 Township 11S Range 23W
4. Well to be drilled 660' ft. from nearest lease line.
5. Drilling Contractor Paine Drilling Co Address P.O. Box 2 Hill City Kansas
6. Type of equipment: Rotary Cable Tool Approx. date operation to begin Sep 1 1966.
7. Well to be drilled for Oil Gas Disposal Input Estimated Total Depth of Well 3750 ft.
8. Depth of deepest fresh water well within one mile of location _____ ft. If none exists, write NONE none
9. Ground elevation at location is approx. 12 ft. higher or _____ ft. lower than ground elevation at water well Saline River
10. Depth of the deepest municipal water well within three miles of location _____ ft. If none exists, write NONE NONE
11. Operator states that he will set surface pipe at least 25 ft. below all Tertiary or unconsolidated deposits and, taking into consideration differences in ground elevations, that the minimum depth necessary, to the best of his knowledge and belief, to protect all fresh water zones is 200 ft. and operator agrees to set surface pipe at this location to a depth of not less than 250 ft. Alternate 1 Alternate 2 .

REMARKS:

*This location is 50' north
of the Saline River*

Signature of Operator



**State Corporation Commission of Kansas
Conservation Division
500 Insurance Building
212 North Market
Wichita, Kansas 67202**

RECEIVED
STATE CORPORATION COMMISSION
8-19-1966
AUG 19 1966

(IF PREFERRED, MAIL IN ENVELOPE)

15-195-19034-00-00

TYPE OR PRINT

NOTICE OF INTENTION TO DRILL

C-1

Correction

TO BE FILED WITH THE STATE CORPORATION COMMISSION PRIOR TO COMMENCEMENT OF WELL


1. Operator John P. Jennings Address 311 Union Center
2. Lease name Galloway Well No. 1 County Trego
3. Well Location SE SWSW Sec. 10 Township 11S Range 23W
4. Well to be drilled 330 ft. from nearest lease line.
5. Drilling Contractor Paine Drilling Co Address Hill City Kansas
6. Type of equipment: Rotary Cable Tool Approx. date operation to begin Sep 1 1966
7. Well to be drilled for Oil Gas Disposal Estimated Total Depth of Well 3700 ft.
8. Depth of deepest fresh water well within one mile of location none ft. If none exists, write NONE
9. Ground elevation at location is approx. _____ ft. higher or _____ ft. lower than ground elevation at water well.
10. Depth of the deepest municipal water well within three miles of location _____ ft. If none exists, write NONE
none
11. Operator states that he will set surface pipe at least 25 ft. below all Tertiary or unconsolidated deposits and, taking into consideration differences in ground elevations, that the minimum depth necessary, to the best of his knowledge and belief, to protect all fresh water zones is 200 ft. and operator agrees to set surface pipe at this location to a depth of not less than 250 ft. Alternate 1 Alternate 2 .

REMARKS:

This is a relocation of a well staked in the NE SWSW Sec. 10-11S-23W

Signature of Operator





**State Corporation Commission of Kansas
Conservation Division
500 Insurance Building
212 North Market
Wichita, Kansas 67202**

(IF PREFERRED, MAIL IN ENVELOPE)

RECEIVED
STATE CORPORATION COMMISSION
8-26-1966
AUG 26 1966
CONSERVATION DIVISION
WICHITA, KANSAS