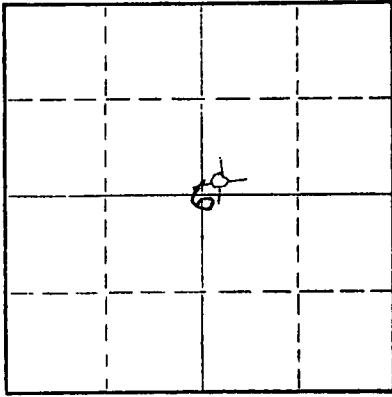


Give All Information Completely
Make Required Affidavit
Mail or Deliver Report to:
Conservation Division
State Corporation Commission
212 No. Market
Wichita, Kansas

WELL PLUGGING RECORD

NORTH



Locate well correctly on above
Section Plat

Trego County. Sec. 6 Twp. 11S Rge. (E) 22 (W)
Location as "NE/CNWxSWx" or footage from lines. SW SW NE
Lease Owner Mack Oil Company
Lease Name #1 McCall Well No. _____
Office Address 812 Union Center, Wichita, KS 67202
Character of Well (completed as Oil, Gas or Dry Hole) dry hole
Date well completed 7-31-72 19____
Application for plugging filed 7-31-72 19____
Application for plugging approved 7-31-72 19____
Plugging commenced 7-31-72 19____
Plugging completed 7-31-72 19____
Reason for abandonment of well or producing formation dry hole

If a producing well is abandoned, date of last production _____ 19____
Was permission obtained from the Conservation Division or its agents before plugging was commenced? YES

Name of Conservation Agent who supervised plugging of this well W. L. Nichols
Producing formation _____ Depth to top _____ Bottom _____ Total Depth of Well 3995 Feet
Show depth and thickness of all water, oil and gas formations.


OIL, GAS OR WATER RECORDS

CASING RECORD

FORMATION	CONTENT	FROM	TO	SIZE	PUT IN	PULLED OUT
				8 5/8"	220'	

Describe in detail the manner in which the well was plugged, indicating where the mud fluid was placed and the method or methods used in introducing it into the hole. If cement or other plugs were used, state the character of same and depth placed, from _____ feet to _____ feet for each plug set.

Plugged with 110 sx. @ 775'
30 sx. @ 250'
10 sx. @ 30'




(If additional description is necessary, use BACK of this sheet)
Name of Plugging Contractor Thomas Drilling Co.; Inc.
Address P. O. Box 400, Duncan, Oklahoma 73533

STATE OF Kansas, COUNTY OF Sedgwick, ss.
J. Corry Tinsmon (employee of owner) or (owner or operator) of the above-described well, being first duly sworn on oath, says: That I have knowledge of the facts, statements, and matters herein contained and the log of the above-described well as filed and that the same are true and correct. So help me God.

(Signature) [Signature]
812 Union Center, Wichita, KS 67202
(Address)

SUBSCRIBED AND SWORN to before me this 31st day of July, 1972
My commission expires December 1, 1972
Eva Jean Burright, Notary Public.



15-195-20227-00-00

MACK OIL COMPANY
Duncan, Oklahoma
73533

DRILLERS WELL LOG

#1 McCall		SW SW NE - SECTION 6-11S-22W
		Trego County, Kansas
Commenced R.D.	7-24-72	Elevation: 2269' K.B., 2262' G.L.
Completed R.D.	7-30-72	Dry & Abandoned
Rotary Total Depth:	3990'	Contractor: Thomas Drilling Co., Inc.

STRATA	DEPTH
Shale	0 - 222
Shale & Shells	222 - 966
Sand	966 - 1478
Shale	1478 - 1980
Shale & Lime	1980 - 2387
Shale & Shells	2387 - 2646
Shale & Lime	2646 - 2879
Lime	2879 - 3990

RECEIVED
STATE CORPORATION COMMISSION
8-1-1972
AUG 1 1972
CONSERVATION DIVISION
Wichita, Kansas

I hereby certify that the above is a true and correct log of said well as reflected by the daily drilling reports.

MACK OIL COMPANY

by J. Corry Tinsmon
J. Corry Tinsmon

Signed and sworn to in my presence
this 31st day of July, 1972, by
J. Corry Tinsmon, representative
of Mack Oil Company.....

Eva Jean Burright
Eva Jean Burright, Notary Public



My Commission expires:
December 1, 1972