

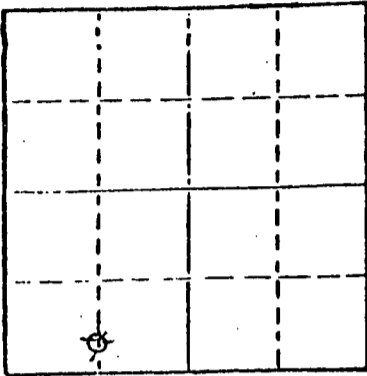
15-195-20712-00-00

STATE OF KANSAS
STATE CORPORATION COMMISSION

WELL PLUGGING RECORD

Give All Information Completely
Make Required Affidavit
Mail or Deliver Report to
Conservation Division
State Corporation Comm.
245 North Water
Wichita, KS 67202

Trego County, Sec. 6 Twp. 11 Rge. 22 E/W
Location as "NE/CNW $\frac{1}{4}$ SW $\frac{1}{4}$ " or footage from lines
330 W' SW SE SW
Lease Owner Michael Weillert Oil Comapny
Lease Name McCall Well No. 1
Office Address Box 988 Hays, Kansas 67601
Character of Well (Completed as Oil, Gas or Dry Hole)



Locate well correctly on above
Section Plot

dry hole
Date Well completed 10-1 1980
Application for plugging filed 10-1 1980
Application for plugging approved 10-1 1980
Plugging commenced 10-1 1980
Plugging completed 10-1 1980
Reason for abandonment of well or producing formation
dry hole

If a producing well is abandoned, date of last production
19

Was permission obtained from the Conservation Division or
its agents before plugging was commenced? yes

Name of Conservation Agent who supervised plugging of this well Gilbert Baltazor
Producing formation Depth to top Bottom Total Depth of Well 3962'
Show depth and thickness of all water, oil and gas formations.

OIL, GAS OR WATER RECORDS

CASING RECORD

FORMATION	CONTENT	FROM	TO	SIZE	PUT IN	PULLED OUT
surface		0	186'	8 5/8"	169'	

Describe in detail the manner in which the well was plugged, indicating where the mud fluid
was placed and the method or methods used in introducing it into the hold. If cement or other
plugs were used, state the character of same and depth placed, from feet to
feet for each plug set.

1st Plug set at 700' with 70 sacks cement 50-50 Poz 6% gel


2nd Plug set at 170' with 25 sacks cement 50-50 Poz 6% gel

3rd Plug set at 40' with 10 sacks cement 50-50 Poz 6% gel

5 sacks in rathole

(If additional description is necessary, use BACK of this sheet)

Name of Plugging Contractor Sun Oilwell Cementing




STATE OF Kansas COUNTY OF Graham
Jerry M. Helberg (employee of owner) or (owner or operator)
of the above-described well, being first duly sworn on oath, says: That I have knowledge of
the facts, statements, and matters herein contained and the log of the above-described well
as filed and that the same are true and correct. So help me God.

(Signature) Jerry M. Helberg
Box 32 Morland, Kansas 67650
(Address)

SUBSCRIBED AND SWORN TO before me this 3rd day of October, 1980

Faye E. Minium
Notary Public.

My commission expires



15-195-20712-00-00

DRILLERS LOG

MCALL #1

CASING RECORD: OPERATOR: Michael D. Weilert Oil Co.

8 5/8" set at 169' CONTRACTOR: Helberg Oil Company

TOTAL DEPTH: 186' COMMENCED: September 20, 1980

COMPLETED: October 1, 1980

DESCRIPTION:

S $\frac{1}{2}$ S $\frac{1}{2}$ SW
6-11S-22W Trego County, Kansas

FORMATION	FROM	TO	REMARKS
Sand & Shale	0	187	
Sand & Shale	187	187	
Sand & Shale	187	500	
Sand & Shale	500	1105	
Shale	1105	1647	
Shale & Sand	1647	1715	
Anhydrite	1715	1753	
Shale	1753	1826	
Shale	1826	2227	
Shale	2227	2362	
Lime & Shale	2362	2476	
Lime & Shale	2476	2620	
Lime & Shale	2620	2756	
Lime & Shale	2756	2883	
Lime & Shale	2883	2989	
Lime & Shale	2989	3104	
Lime & Shale	3104	3206	
Lime & Shale	3206	3295	
Lime	3295	3390	
Lime & Shale	3390	3478	
Lime & Shale	3478	3526	
Lime & Shale	3526	3571	
Lime & Shale	3571	3588	
Lime & Shale	3588	3627	
Lime & Shale	3627	3688	
Lime & Shale	3688	3717	
Lime & Shale	3717	3733	
Lime & Shale	3733	3809	
Lime & Shale	3809	3886	
Lime & Shale	3886	3942	
Lime & Shale	3942	3962	
T.D.	3962		D & A

I certify that the above is a true and correct copy of the log to the best of my knowledge.

HELBERG OIL COMPANY

Jerry M. Helberg
Jerry M. Helberg

Subscribed and sworn to before me this 27 day of October, 1980.

Ray E. Morrison
Notary Public

My commission expires

