

STATE OF KANSAS
STATE CORPORATION COMMISSION

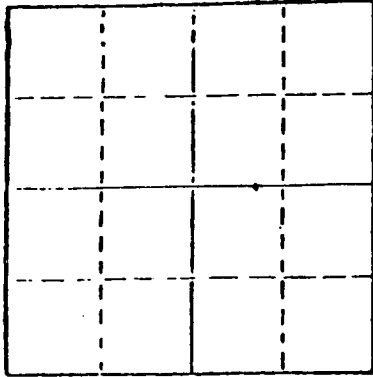
15-195-20485-00-00

WELL PLUGGING RECORD

Give All Information Completely
Make Required Affidavit
Mail or Deliver Report to
Conservation Division
State Corporation Comm.
245 North Water
Wichita, KS 67202

Trego County. Sec. 7 Twp. 11S Rge. 22 E/W
Location as "NE/CNW $\frac{1}{4}$ SW $\frac{1}{4}$ " or footage from lines
NW NE NE

Lease Owner A. Scott Ritchie
Lease Name BUCHHOLZ Well No. 1
Office Address #950, 125 N. Market, Wichita, KS 67202
Character of Well (Completed as Oil, Gas or Dry Hole) Dry Hole



Locate well correctly on above
Section Plat

Date Well completed August 10 1978
Application for plugging filed August 10 1978
Application for plugging approved August 10 1978
Plugging commenced August 10 1978
Plugging completed August 10 1978
Reason for abandonment of well or producing formation D&A

If a producing well is abandoned, date of last production 19

Was permission obtained from the Conservation Division or its agents before plugging was commenced? yes

Name of Conservation Agent who supervised plugging of this well Gilbert Balthazor
Producing formation Depth to top Bottom Total Depth of Well 3760'
Show depth and thickness of all water, oil and gas formations.

OIL, GAS OR WATER RECORDS

CASING RECORD

FORMATION	CONTENT	FROM	TO	SIZE	PUT IN	PULLED OUT
				8-5/8"	198'	-----

Describe in detail the manner in which the well was plugged, indicating where the mud fluid was placed and the method or methods used in introducing it into the hold. If cement or other plugs were used, state the character of same and depth placed, from feet to feet for each plug set.

1st plug @ 650' w/70 sx., 50-50 posmix, 6% gel
2nd plug @ 180' w/20 sx., 50-50 posmix, 6% gel
3rd plug @ 40' w/10 sx., 50-50 posmix, 6% gel

RECEIVED
STATE CORPORATION COMMISSION
AUG 16 1978
8-18-1978
CONSERVATION DIVISION
Wichita, Kansas

(If additional description is necessary, use BACK of this sheet)

Name of Plugging Contractor Murfin Drilling Company


STATE OF KANSAS COUNTY OF SEDGWICK, ss.
Wm. S. Shropshire (employee of owner) or (owner or operator)
of the above-described well, being first duly sworn on oath, says: That I have knowledge of the facts, statements, and matters herein contained and the log of the above-described well as filed and that the same are true and correct. So help me God.

(Signature) Wm. S. Shropshire
Wm. S. Shropshire, Asst. Genl Mgr.
617 Union Center, Wichita, KS 67202
(Address)

SUBSCRIBED AND SWORN TO before me this 16th day of August, 1978

Sandra Kay May
Sandra Kay May Notary Public.

My commission expires



15-195-20485-00-00
WELL LOG

COMPANY A. Scott Ritchie

SEC. 7 T. 11S R. 22W
LOC. NW NE NE

FARM BUCHHOLZ NO. 1


RIG. NO. 15

TOTAL DEPTH 3760'

COUNTY Trego KANSAS

COMM. August 3, 1978

COMP. August 10, 1978



CONTRACTOR Murfin Drilling Company

CASING

20 10
15 8-5/8" @ 198' w/150 sx.
12 6
13 5

ELEVATION

PRODUCTION

FIGURES INDICATE BOTTOM OF FORMATIONS

60' Surface soils & Sand
150' Clay Shale
198' Blue Shale
1215' Shale
1445' Sand
1703' Shale
1751' Anhydrite
2370' Shale
3405' Shale & Lime
3760' Lime

RTD

STATE OF KANSAS
8-18-1978
AUG 18 1978
COMMERCIAL RECORDS
TULSA, OKLAHOMA

State of KANSAS
County of SEDGWICK ss:

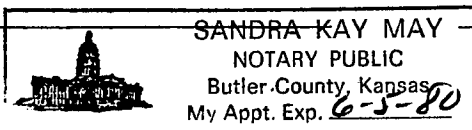
I, Wm. S. Shropshire of the Murfin Drilling Company

upon oath state that the above and foregoing is a true and correct copy of the log of the BUCHHOLZ #1 well.

Wm. S. Shropshire
Wm. S. Shropshire, Asst. Gen. Mgr.

Subscribed and sworn to before me this 16th day of August 19 78

My Commission Expires:


SANDRA KAY MAY
NOTARY PUBLIC
Butler County, Kansas
My Appt. Exp. 6-5-80

Sandra Kay May
NOTARY PUBLIC
Sandra Kay May