




15-195-00384-00-00
NOTICE OF INTENTION TO DRILL

TO BE FILED WITH THE STATE CORPORATION COMMISSION PRIOR TO COMMENCEMENT OF WELL

1. Operator JOHN O. FARMER, INC. Address Russell, Kansas
2. Lease name LEMKE Well No. 1 County Trego
3. Well Location SE SE NW Sec. 20 Township 11 S Range 22W
4. Well to be drilled 330 ft. from nearest lease line.
5. Drilling Contractor JOHN O. FARMER, INC. Address Russell, Kansas
6. Type of equipment: Rotary Cable Tool Approx. date operation to begin 12/20 1959 OK
7. Well to be drilled for Oil Gas Disposal Input Estimated Total Depth of Well 4100 ft.
8. Depth of deepest fresh water well within one mile of location 60 ft. If none exists, write NONE
9. Ground elevation at location is approx. flat ft. higher or flat ft. lower than ground elevation at water well.
10. Depth of the deepest municipal water well within three miles of location 60 ft. If none exists, write NONE
11. Operator states that he will set surface pipe at least 25 ft. below all Tertiary or unconsolidated deposits and, taking into consideration differences in ground elevations, that the minimum depth necessary, to the best of his knowledge and belief, to protect all fresh water zones is 60 ft. and operator agrees to set surface pipe at this location to a depth of not less than 160 ft. Alternate 1 Alternate 2

REMARKS:

Signature of Operator John O. Farmer

 28-281-S-34-19  7-59-25M 

DEC 23 1959

CONSERVATION DIVISION
Wichita, Kansas



State Corporation Commission of Kansas
Conservation Division
500 Insurance Building
212 North Market
Wichita 2, Kansas

RECEIVED
STATE CORPORATION COMMISSION
12-23-1959
DEC 23 1959

CONSERVATION DIVISION
Wichita, Kansas

(IF PREFERRED, MAIL IN ENVELOPE)